

OWNER'S CERTIFICATE

WE THE UNDERSIGNED OWNERS OF THE AFFECTED PARCELS SHOWN ON THIS MAP DO HEREBY STATE:

- 1) WE HAVE EXAMINED THIS PLAT AND APPROVE AND AUTHORIZE IT'S RECORDING;
- 2) WE AGREE TO EXECUTE THE REQUIRED DOCUMENTS CREATING ANY EASEMENTS WHICH IS SHOWN HEREON;
- 3) WE AGREE TO EXECUTE THE REQUIRED DOCUMENTS ABANDONING ANY EXISTING EASEMENT PURSUANT TO THE PROVISIONS OF NRS 278.010 TO 278.630, INCLUSIVE AND SECTIONS 2 AND 3 OF CHAPTER 479 OF THE SIXTY-SIXTH LEGISLATIVE SESSION;
- 4) ALL PROPERTY TAXES ON THE LAND FOR THE FISCAL YEAR HAVE BEEN PAID.
- 5) ANY LENDER WITH AN IMPOUND ACCOUNT FOR THE PAYMENT OF TAXES HAS BEEN NOTIFIED OF THE ADJUSTMENT OF THE BOUNDARY LINE OR THE TRANSFER OF THE LAND.

William Webb
WILLIAM WEBB


Cindy Webb
CINDY WEBB

STATE OF NEVADA)
)) S.S.
COUNTY OF DOUGLAS)

ON THIS 14th DAY OF March IN THE YEAR 2007 BEFORE ME, LEANN M. TETER / NOTARY PUBLIC, PERSONALLY APPEARED William and Cindy Webb PERSONALLY KNOWN TO ME (OR PROVED TO ME ON THE BASIS OF SATISFACTORY EVIDENCE) TO BE THE PERSON(S) WHOSE NAME(S) IS (ARE) SUBSCRIBE TO THIS INSTRUMENT, AND ACKNOWLEDGE THAT THEY EXECUTED

WITNESS MY HAND AND OFFICIAL SEAL.

Leann M. Teter
MY COMMISSION EXPIRES: April 15, 2007



OWNER'S CERTIFICATE

WE THE UNDERSIGNED OWNERS OF THE AFFECTED PARCELS SHOWN ON THIS MAP DO HEREBY STATE:

- 1) I HAVE EXAMINED THIS PLAT AND APPROVE AND AUTHORIZE IT'S RECORDING;
- 2) I AGREE TO EXECUTE THE REQUIRED DOCUMENTS CREATING ANY EASEMENTS WHICH IS SHOWN HEREON;
- 3) I AGREE TO EXECUTE THE REQUIRED DOCUMENTS ABANDONING ANY EXISTING EASEMENT PURSUANT TO THE PROVISIONS OF NRS 278.010 TO 278.630, INCLUSIVE AND SECTIONS 2 AND 3 OF CHAPTER 479 OF THE SIXTY-SIXTH LEGISLATIVE SESSION.
- 4) ALL PROPERTY TAXES ON THE LAND FOR THE FISCAL YEAR HAVE BEEN PAID.
- 5) ANY LENDER WITH AN IMPOUND ACCOUNT FOR THE PAYMENT OF TAXES HAS BEEN NOTIFIED OF THE ADJUSTMENT OF THE BOUNDARY LINE OR THE TRANSFER OF THE LAND.


Ronald D. Bommarito
RONALD D. BOMMARITO

STATE OF NEVADA)
)) S.S.
COUNTY OF DOUGLAS)

ON THIS 19 DAY OF March IN THE YEAR 2007 BEFORE ME, Ronald D. Bommarito / NOTARY PUBLIC, PERSONALLY APPEARED Audrey Wilson PERSONALLY KNOWN TO ME (OR PROVED TO ME ON THE BASIS OF SATISFACTORY EVIDENCE) TO BE THE PERSON(S) WHOSE NAME(S) IS (ARE) SUBSCRIBE TO THIS INSTRUMENT, AND ACKNOWLEDGE THAT THEY EXECUTED

WITNESS MY HAND AND OFFICIAL SEAL.

Audrey Wilson
MY COMMISSION EXPIRES: April 18, 2009



CLERK TREASURER'S CERTIFICATE


ALL PROPERTY TAXES FOR THE PARCELS SHOWN ON THIS MAP HAVE BEEN PAID IN FULL FOR THE FISCAL TAX YEAR.

Barbara J. Griffin 6-8-07
TREASURER DATE
Mary Ann Kleener

SURVEYOR'S CERTIFICATE

I, WYATT J. OWENS, A PROFESSIONAL LAND SURVEYOR REGISTERED IN THE STATE OF NEVADA, HEREBY STATE THAT:

- 1.) I HAVE PERFORMED A FIELD SURVEY SUFFICIENT TO LOCATE AND IDENTIFY THE PROPOSED BOUNDARY LINE ADJUSTMENT AT THE INSTANCE OF RON BOMMARITO
- 2.) ALL CORNERS AND ANGLE POINTS OF THE ADJUSTED BOUNDARY HAVE BEEN SET OR FOUND, AND THE MONUMENTS ARE OF THE CHARACTER SHOWN AND OCCUPY THE POSITIONS INDICATED AND ARE OF SUFFICIENT NUMBER AND DURABILITY TO ENABLE THE SURVEY TO BE RETRACED.
- 3.) THIS MAP IS NOT IN CONFLICT WITH THE PROVISIONS OF NRS 278.010 TO 278.630, INCLUSIVE AND COMPLIES WITH ALL APPLICABLE STATE STATUTES AND LOCAL ORDINANCES.
- 4.) THE LANDS SURVEYED LIE WITHIN THE SE 1/4 OF SECTION 9, T. 13 N., R. 19 E., M.D.B.&M. AND THE SURVEY WAS COMPLETED ON June 9, 2007.
- 5.) THIS PLAT IS A TRUE AND ACCURATE REPRESENTATION OF THE LANDS SURVEYED.

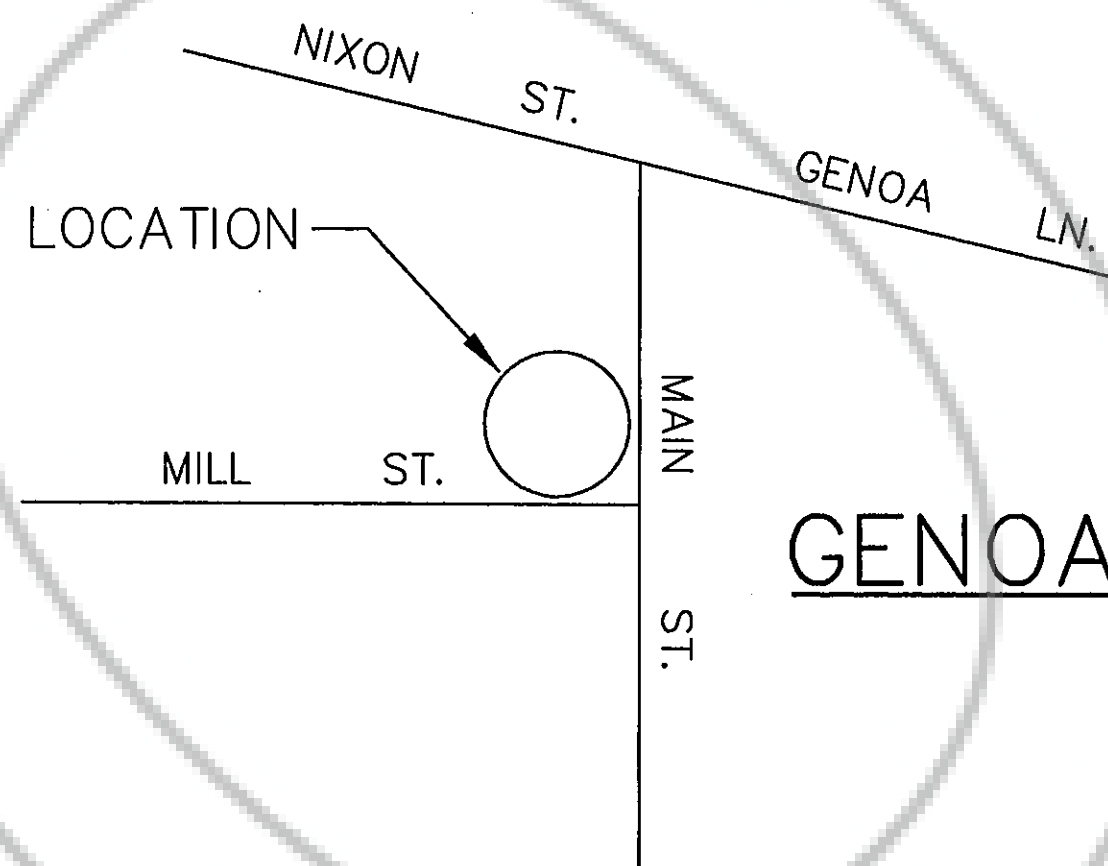


Wyatt J. Owens
WYATT J. OWENS, PLS 3090

COUNTY RECORDER'S CERTIFICATE

FILED THIS 12 DAY OF June, 2007 AT 48 MINUTES PAST 11 O'CLOCK A.M. IN BOOK 0001 AT PAGE 2418 DOCUMENT NUMBER 702846 RECORDED AT THE REQUEST OF: OWENS Engineering

Doreen Williams Deputy
DOUGLAS COUNTY RECORDER



VICINITY MAP
NOT TO SCALE

COMMUNITY DEVELOPMENT DEPARTMENT CERTIFICATE

IT IS HEREBY CERTIFIED THAT THIS BOUNDARY LINE ADJUSTMENT WAS PRESENTED TO THE DOUGLAS COUNTY COMMUNITY DEVELOPMENT DEPARTMENT AND WAS DULY APPROVED.

Lucille J. Rao
COMMUNITY DEVELOPMENT DEPARTMENT
DATE: 6/7/07

OWENS
ENGINEERING, Inc.
Civil Engineering, Land Surveying
P.O. Box 16
Gardnerville, Nevada 89410
(775) 782-2881

RECORD OF SURVEY
TO SUPPORT
A BOUNDARY LINE ADJUSTMENT
BETWEEN
RONALD D. BOMMARITO, TRUST
AND
WILLIAM & CINDY WEBB
WITHIN THE N1/2 OF THE SE1/4 OF SECTION 9,
T. 13 N., R. 19 E., M.D.B. & M.
DOUGLAS COUNTY, NEVADA

