

16.00 Co
6.50 Dom
22.50

DOC # 0703009
06/14/2007 01:22 PM Deputy: CF
OFFICIAL RECORD
Requested By:
ROBERT E YOCUM

Assessor's Parcel Number: _____

Recording Requested By:

Name: Robert E. YOCUM

Address: 992 TILLMAN LN

City/State/Zip GARDNERVILLE, NV 89410

Real Property Transfer Tax: _____

Douglas County - NV
Werner Christen - Recorder
Page: 1 of 3 Fee: 22.50
BK-0607 PG- 4122 RPIT: 0.00



20 Record - RELOCATION
CERTIFICATE OF LOCATION #1
(Title of Document)

This page added to provide additional information required by NRS 111.312 Sections 1-2. (Additional recording fee applies)

This cover page must be typed or legibly hand printed.

C:\bc docs\Cover page for recording

20.50 15.00 6.50 Dom

DOC # 0644652
05/17/2005 04:15 PM Deputy: PK
OFFICIAL RECORD
Requested By:
ROBERT E YOCUM

Assessor's Parcel Number: _____

Recording Requested By:

✓ Name: Robert E. Yocum

Address: 1507 Hwy 395 Ste D

City/State/Zip Cardwell NV 89410

Real Property Transfer Tax: _____

Douglas County - NV
Werner Christen - Recorder
Page: 1 Of 2 Fee: 21.50
BK-0505 PG- 8013 RPTT: # 0




Certificate of Location
(Title of Document)

This page added to provide additional information required by NRS 111.312 Sections 1-2. (Additional recording fee applies)

This cover page must be typed or legibly hand printed.

C:\bc docs\Cover page for recording



0703009 Page: 2 Of 3 06/14/2007
BK- 0607
PG- 4123

**CERTIFICATE OF LOCATION
LODE MINING CLAIM**

TO ALL WHOM IT MAY CONCERN:

The undersigned hereby certifies that he has caused to be located the P.A.T.H #1 Lode Mining Claim in the flowing quarter section(s):

¼	Section	Township	Range	Meridian
<u>NE.</u>	<u>18</u>	<u>14</u>	<u>21</u>	<u>NDEM</u>



in DOUGLAS County, Nevada, on the 15 day of MARCH 2005

Name and mailing address of locator Robert E. Yocum
1507 HWY. 395 SUITE "D"
GARDNERVILLE, NV. 89410

The Claim is approximately 1500 feet long and 600 feet wide, such that 1425 feet are claimed in a SOUTHWEST direction and 75 feet in a NORTHEAST direction from the point of discovery (monument of location), at which the Notice of Location was posted, together with 300 feet on each side of the monument of location and center line of the Claim. The general course of the lode or vein is from the NORTHEAST to the SOUTHWEST direction.

The number, location and markings on each corner monument are as follows:

Location	Markings	Description
No. 1: <u>NORTHEAST CORNER</u>	<u>N.E. COR. PATH #1</u>	<u>4' POST AND ROCKS</u>
No. 2: <u>NORTHWEST CORNER</u>	<u>N.E. COR. PATH #1</u>	<u>4' POST AND ROCKS</u>
No. 3: <u>SOUTHEAST CORNER</u>	<u>S.E. COR PATH #1</u>	<u>4' POST AND ROCKS</u>
No. 4: <u>SOUTHWEST CORNER</u>	<u>S.W. COR PATH #1</u>	<u>4' POST AND ROCKS</u>

As erected on the ground, each corner monument is marked as described above by METAL TAGS, PAINT ON POSTS (e.g. metal tags, paint on posts).

The work of location consisted of making a claim map as provided in NRS 517.040.


Dated this 15 day of MARCH, 2005.

SIGNATURE OF LOCATOR:

By Robert E. Yocum
Owner, Claimant, or Agent Signature
ROBERT E. YOCUM
Owner, Claimant, or Agent Name (printed)

 BK- 0607
PG- 4124
0703009 Page: 3 Of 3 06/14/2007

Suggested Form - Nevada Division of Minerals (REV. 8/16/2002 LV)
Nevada Lode Certificate of Location - NRS 517.050

 BK- 0505
PG- 8014
0644652 Page: 2 Of 2 05/17/2005