

OFFICIAL RECORD

Requested By:
STEWART TITLE

A portion of APN: 1319-30-645-003
RPTT \$48.75 / #42-262-02-02
RESORT INVESTMENT CAPITAL LLC.
GRANT, BARGAIN, SALE DEED

Douglas County - NV
Werner Christen - Recorder
Page: 1 Of 2 Fee: 15.00
BK-0607 PG- 4485 RPTT: 48.75



THIS INDENTURE, made May 23, 2007 between Resort Investment Capital, LLC, a Nevada Limited Liability Company, Grantor, and J.T. Lee Denton and Victoria R. Denton, Husband and Wife as Community Property with Right of Survivorship Grantee;

WITNESSETH:

That Grantor, in consideration for the sum of \$10.00, lawful money of the United States of America and other good and valuable consideration, paid to Grantor by Grantee, the receipt whereof is hereby acknowledged, does by these presents, grant bargain and sell unto the Grantee and Grantee's heirs and assigns, all that certain property located and situated in Douglas County, State of Nevada, more particularly described on (Exhibit "A") the Proper legal description will be attached by the escrow company, Stewart Title of Nevada Holdings, Inc. and incorporated herein by this reference;

TOGETHER with the tenements, hereditament and appurtenances thereunto belonging or appertaining and the reversion and reversions, remainder and remainders, rents, issues and profits thereof;

SUBJECT TO any and all matters of record, including taxes, assessments, easements, oil and mineral reservations and leases, if any, rights of way, agreements and the Fourth Amended and Restated Declaration of Timeshare Covenants, Conditions and Restrictions dated January 30, 1984 and recorded February 14, 1984 as Document No. 96758, Book 284, Page 5202, Official Records of Douglas County, Nevada, as amended from time to time, and which Declaration is incorporated herein by this reference as if the same were fully set forth herein;


TO HAVE AND TO HOLD all and singular the premises, together with appurtenances, unto the said Grantee and Grantee's assigns forever.

IN WITNESS WHEREOF, the Grantor has executed this conveyance the day and year first above written.

The undersigned hereby affirms that this document submitted for recording does not contain the social security number of any person or persons. (Per NRS 239B.030)

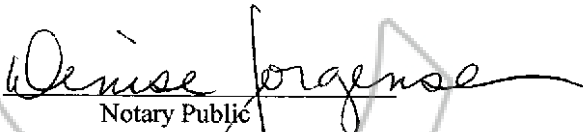
Grantor:
Resort Investment Capital, LLC,
a Nevada Limited Liability Company

STATE OF NEVADA)
) SS
COUNTY OF DOUGLAS)

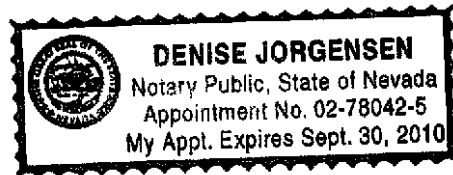


Marc B. Preston, Authorized Agent

On 6/12/07, before me, a Notary Public, in and for said county and state, personally appeared Marc B. Preston, who is Authorized Agent of Resort Investment Capital, LLC, a Nevada Limited Liability Company, personally known to me to be the person who executed the above instrument on behalf of the said company, and who acknowledged that he executed the above instrument for the purposes therein stated.



Notary Public



WHEN RECORDED MAIL TO
J.T. Lee Denton and Victoria R. Denton
658 Bonwit Pl.
Simi Valley, CA 93065

MAIL TAX STATEMENTS TO:
Ridge Tahoe Property Owner's Association
P.O. Box 5790
Stateline, NV 89449

EXHIBIT "A"

(42)

An undivided 1/51st interest as tenants in common in and to that certain real property and improvements as follows: (A) An undivided 1/48th interest in and to Lot 42 as shown on Tahoe Village Unit No. 3 - 14th Amended Map, recorded April 1, 1994, as Document No. 333985, Official Records of Douglas County, State of Nevada, excepting therefrom Units 255 through 302 (inclusive) as shown on said map; and (B) Unit No. 262 as shown and defined on said map; together with those easements appurtenant thereto and such easements described in the Fourth Amended and Restated Declaration of Time Share Covenants, Conditions and Restrictions for The Ridge Tahoe recorded February 14, 1984, as Document No. 096758, as amended, and in the Declaration of Annexation of The Ridge Tahoe Phase Seven recorded April 26, 1995, as Document No. 360927, as amended by Amended and Restated Declaration of Annexation of The Ridge Tahoe Phase Seven, recorded May 4, 1995, as Document No. 361461, and as further amended by the Second Amendment to Declaration of Annexation of The Ridge Tahoe Phase Seven recorded on October 17, 1995 as Document No. 372905, and as described in the First Amended Recitation of Easements Affecting the Ridge Tahoe recorded June 9, 1995, as Document No. 363815, and subject to said Declarations; with the exclusive right to use said interest, in Lot 42 only, for one week each year in accordance with said Declarations.

Together with a 13-foot wide easement located within a portion of Section 30, Township 13 North, Range 19 East, MDB&M, Douglas County, Nevada, being more particularly described as follows:

BEGINNING at the Northwest corner of this easement said point bears S. 43°19'06" E., 472.67 feet from Control Point "C" as shown on the Tahoe Village Unit No. 3 - 13th Amended Map, Document No. 269053 of the Douglas County Recorder's Office;

thence S. 52°20'29" E., 24.92 feet to a point on the Northerly line of Lot 36 as shown on said 13th Amended Map;

thence S. 14°00'00" W. along said Northerly line, 14.19 feet;

thence N. 52°20'29" W., 30.59 feet;

thence N. 37°33'12" E., 13.00 feet to the POINT OF BEGINNING.

A Portion of APN: 1319-30-645-003

