

OFFICIAL RECORD  
Requested By:  
STEWART TITLE

A.P.N. # A ptn of 1319-30-631-004

R.P.T.T. \$ 11.70  
ESCROW NO. TS491043372  
RECORDING REQUESTED BY:  
**STEWART TITLE COMPANY**  
MAIL TAX STATEMENTS TO:  
Same as Below

Douglas County - NV  
Werner Christen - Recorder

Page: 1 Of 3 Fee: 16.00  
BK-0607 PG- 8069 RPTT: 11.70



WHEN RECORDED MAIL TO:  
Ridge Crest P.O.A.  
P.O. Box 5790  
Stateline, NV 89449

(Space Above for Recorder's Use Only)

### GRANT, BARGAIN, SALE DEED

THIS INDENTURE WITNESSETH: That **MICHAEL L. SCHUERMYER and GINA E. SCHUERMYER, husband and wife**

in consideration of \$10.00, the receipt of which is hereby acknowledged, does hereby Grant, Bargain Sell and Convey to **RIDGE CREST PROPERTY OWNER'S ASSOCIATION, a Nevada non-profit corporation**


and to the heirs and assigns of such Grantee forever, all that real property situated in the **unincorporated area** County of **Douglas** State of Nevada, bounded and described as:  
**The Ridge Crest, One Bedroom, Odd Year Use, Week #49-104-33-72, Stateline, NV 89449. See Exhibit 'A' attached hereto and by this reference made a part hereof.**

Together with all and singular the tenements, hereditaments and appurtenances thereunto belonging or in anywise appertaining, and any reversions, remainders, rents, issues or profits thereof  
DATE: **April 30, 2007**

**THIS INSTRUMENT IS BEING RECORDED AS AN ACCOMMODATION ONLY. NO LIABILITY, EXPRESS OR IMPLIED, IS ASSUMED AS TO ITS REGULARITY OR SUFFICIENCY NOR AS TO ITS AFFECT, IF ANY, UPON TITLE TO ANY REAL PROPERTY DESCRIBED THEREIN.**

Michael L. Schuermyer  
  
Gina E. Schuermyer

STEWART TITLE OF NEVADA, WESTERN DIVISION



STATE OF Oregon }  
COUNTY OF Mult } ss.

This instrument was acknowledged before me on 19 June 2007  
by Michael L. Schuermyer and Gina E. Schuermyer



Signature Sandy Neuburger  
Notary Public (One inch margin on all sides of document for Recorder's Use Only)


**AFFIDAVIT**  
(Ridge Crest Property Owners Association)

STATE OF NEVADA                    )  
  )  
County of Douglas                 )        SS

Ridge Crest Property Owners Association, being first duly sworn upon oath, deposes and says:

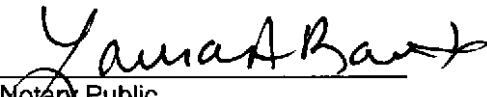
That, for purposes of accepting delivery of the foregoing Deed in Lieu of Homeowners Assessment Foreclosure and affiant executing this Affidavit, he is a duly authorized officer or agent of the Grantee named therein; that he has read the Deed in Lieu of Homeowners Assessment Foreclosure and knows the contents thereof; that to the best of his knowledge, there is no statement contained in the terms, warranties and covenants therein set forth which is false; that in executing this Affidavit, and subject to the following proviso, Grantee hereby accepts said Deed in Lieu of Homeowners Assessment Foreclosure and agrees to its terms and covenants and approves the warranties therein contained, provided that there are no encumbrances, liens, adverse claims, defects, or other charges or matters appearing in the public records attaching subsequent to the recording of the original conveyance which affects the property deeded and provided further that Grantor is the sole, titled, record owner of the property.

Ridge Crest Property Owners Association

By:   
Marc B. Preston, Agent

The undersigned hereby affirms that this document submitted for recording does not contain the social security number of any person or person. (Per NRS 239B.030)

Subscribed, sworn to and acknowledged before me this 4<sup>th</sup> day of May, 2007.

  
Notary Public

 **Laura A. Banks**  
**Notary Public, State of Nevada**  
**Appointment No. 06-109217-5**  
**My Appt. Expires Oct. 6, 2010**

**EXHIBIT "A"**

(49)

**A timeshare estate comprised of:**

**PARCEL 1: An undivided 1/102nd interest in and to that certain condominium estate described as follows:**

**(A) An undivided 1/26<sup>th</sup> interest as tenants in common, in and to the Common Area of Ridge Crest condominiums as said Common Area is set forth on that condominium map recorded August 4, 1988 in Book 888 of Official Records at Page 711, Douglas County, Nevada, as Document No. 183624.**

**(B) Unit No. 104 as shown and defined on said condominium map recorded as Document No. 183624, Official Records of Douglas County, State of Nevada.**

**PARCEL 2: a non-exclusive easement for ingress and egress and for the use and enjoyment and incidental purposes over, on and through the Common Area as set forth in said condominium map recorded as Document No. 183624, Official Records of Douglas County, State of Nevada.**

**PARCEL 3: An exclusive right to the use of a condominium unit and the non-exclusive right to use the real property referred to in subparagraph (A) of Parcel 1, and Parcel 2 above during one "ALTERNATE USE WEEK" within the Odd - numbered years as that term is defined in the Declaration of Timeshare Covenants, Conditions and Restrictions for the Ridge Crest recorded April 27, 1989 as Document No. 200951 of Official Records, Douglas County, State of Nevada (the "CC&R's"). The above described exclusive and non-exclusive rights may be applied to any available unit in The Ridge Crest project during said "ALTERNATE USE WEEK" as more fully set forth in the CC&R's.**

**A Portion of APN: 1319-30-631-004**