

**EXHIBIT "A"
LEGAL DESCRIPTION**

Order No.: 070200901

The land referred to herein is situated in the State of Nevada,
County of DOUGLAS, described as follows:

Lot 37, Block B, of LAKEWOOD KNOLLS ANNEX, according to the
map thereof, filed for record in the office of the County
Recorder of Douglas County, Nevada, on May 12, 1959, as
Document No. 14378.


Assessor's Parcel No. 1318-23-610-049.


STATE OF Nevada }
COUNTY OF Douglas } SS.


This instrument was acknowledged before me on 7-3-07, by
Robert A. Wyatt


WITNESS my hand and official seal.

Signature Dena Reed

 DENA REED
NOTARY PUBLIC
STATE OF NEVADA
Appt. Recorded in Douglas County
My App. Expires March 14, 2011
No: 03-80676-5

 DENA REED
NOTARY PUBLIC
STATE OF NEVADA
Appt. Recorded in Douglas County
My App. Expires March 14, 2011
No: 03-80676-5

 DENA REED
NOTARY PUBLIC
STATE OF NEVADA
Appt. Recorded in Douglas County
My App. Expires March 14, 2011
No: 03-80676-5

 DENA REED
NOTARY PUBLIC
STATE OF NEVADA
Appt. Recorded in Douglas County
My App. Expires March 14, 2011
No: 03-80676-5