

Assessor's Parcel Number: N/A

Date: AUGUST 14, 2007

Recording Requested By:

Name: LYNDA TEGLIA, COMMUNITY DEVELOPMENT

Address: _____

City/State/Zip: _____

Real Property Transfer Tax: \$ N/A

Douglas County - NV
Werner Christen - Recorder
Page: 1 Of 4 Fee: 0.00
BK-0807 PG-04708 RPTT: 0.00



CHANGE ORDER NO 2 (#2007.178)
(Title of Document)

* Picture on page 3 is Black.

CHANGE ORDER

No. 2

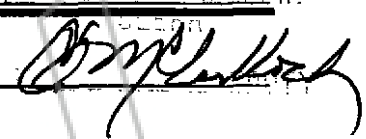
Filed

2007-178

PROJECT: Lower Cave Rock Tank Replacement, PWP-do-2007-63 2007 AUG 14 PM 4: 09

DATE OF ISSUANCE: August 8, 2007 EFFECTIVE DATE: August 8, 2007

OWNER: Douglas County Utilities



OWNER's Contract No. DCCD 2006-755

CONTRACTOR: Horizon Construction, Inc. ENGINEER: Community Development


You are directed to make the following changes in the Contract Documents.


Description: Item no. 15 Rock Excavation by field measure increased to +/- 367cy, it is agreed to change bid item no. 15 to LS that will include all rock excavation at site.


Reason for Change Order: The quantity of bid item number 15 increased substantially and the price was renegotiated to Lump Sum and increase of \$92,678.00.

Attachments: Survey of Rock Excavation, dated July 21, 2007.

CHANGE IN CONTRACT PRICE:	CHANGE IN CONTRACT TIMES:
Original Contract Price <u>\$585,700.00</u>	Original Contract Times Substantial Completion: <u>October 1, 2007</u> Ready for final payment: <u>November 1, 2007</u>
Net changes from previous Change Orders No. <u>1</u> to No. <u>n/a</u> <u>\$21,450.00</u>	Net change from previous Change Orders No. <u>n/a</u> to No. <u>n/a</u> <u>0</u> days
Contract Price prior to this Change Order <u>\$607,150.00</u>	Contract Times prior to this Change Order Substantial Completion: <u>October 1, 2007</u> Ready for final payment: <u>November 1, 2007</u>
Net Increase (decrease) of this Change Order <u>\$92,678.00</u>	Net Increase (decrease) of this Change Order <u>0</u> days
Contract Price with all approved Change Orders <u>\$699,829.00</u>	Contract Times with all approved Change Orders Substantial Completion: <u>October 1, 2007</u> Ready for final payment: <u>November 1, 2007</u>

RECOMMENDED:
By: 
Engineer (Authorized Signature)

APPROVED:
By: 
Owner (Authorized Signature)

ACCEPTED:
By:  President
Contractor (Authorized Signature)

Date: Aug 8 2007

Date: 8-10-07

Date: 8/8/07

**SURFACE TO SURFACE VOLUME REPORT
07265.01.CC Cave Rock - July 21 2007**

Tri State Surveying, Ltd
425 East Long Street
Carson City, Nevada 89701

Project:
Report Generated:

T:\07265.01.CC Cave Rock Water Tank\Volume.pro
Monday, July 23, 2007 8:01:28 AM

First Surface Layer Name	Number of Points	Second Surface Layer Name	Number of Points
-----	-----	-----	-----
POINTS-ORIG (7-18-07)	55	POINTS-COMPARE (7-21-07)	85


Excavation Volume (Cu. Yd.)

Fill Volume (Cu. Yd.)

397.5

30.4

Net Difference: **367 Cu. Yd.** Waste



July 21, 2007

COPY

SEAL

CERTIFIED COPY

The document to which this certificate is attached is a full, true and correct copy of the original on file and on record in my office.

DATE: August 14 2007
[Signature] Clerk of the Dist Judicial District Court
of the State of Nevada, in and for the County of Douglas.

By [Signature] Deputy



BK- 0807
PG- 4711