





STATE OF Nevada }  
COUNTY OF Douglas } SS.

This instrument was acknowledged before me on August 30 2007, by Jeffrey T. Neville

WITNESS my hand and official seal.

Signature 



*COPIES*



**EXHIBIT "A"**

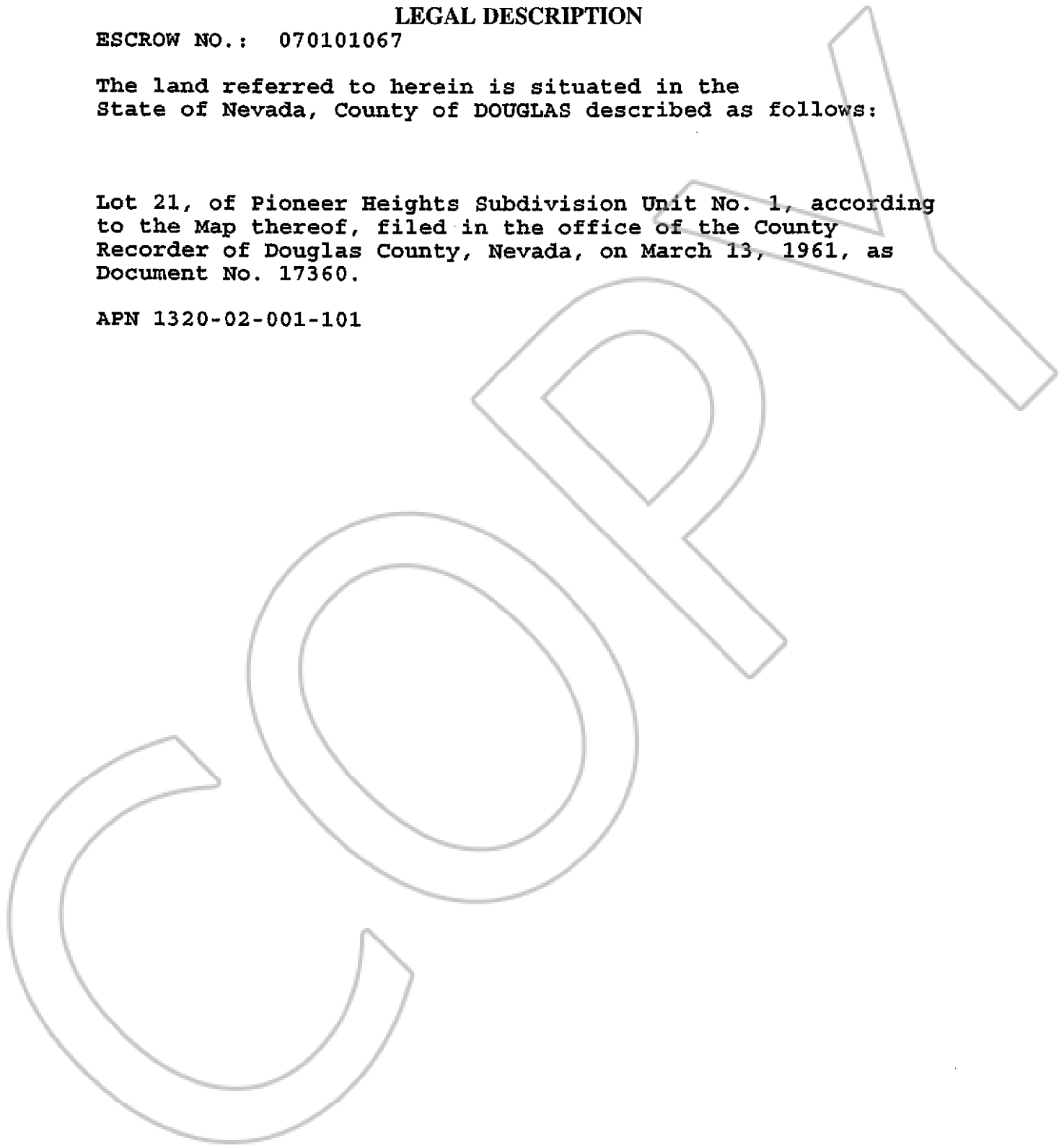
**LEGAL DESCRIPTION**

ESCROW NO.: 070101067

The land referred to herein is situated in the State of Nevada, County of DOUGLAS described as follows:

Lot 21, of Pioneer Heights Subdivision Unit No. 1, according to the Map thereof, filed in the office of the County Recorder of Douglas County, Nevada, on March 13, 1961, as Document No. 17360.

APN 1320-02-001-101



BK-907  
PG-3235