

RPTT: \$
APN: portion of 1319-30-636-004

Douglas County - NV
Werner Christen - Recorder
Page: 1 Of 6 Fee: 19.00
BK-1007 PG- 1084 RPTT: 3.90

GRANT DEED



THIS INDENTURE WITNESS THAT:

**RICHARD AND CHRISTINA MOSES
P.O. BOX 374, PINE VALLEY, CA 91962**

in consideration of \$ 000.00, the receipt of which is hereby acknowledged, do hereby Grant, Bargain, Sale and Convey to:

**ROBERT BRADLEY AND JOELLEN BRADLEY
9500 HARRITT RD #130, LAKE SIDE, CA 92040**

the real property at 348D QUAKING ASPEN in the City of Stateline,
County of Douglas, State of Nevada.

Lot: 64D, Use Week SUMMER
Account #125

SEE ATTACHMENT

Together with all singular hereditament and appurtenances hereunto belonging or in any appertaining to.

This Day 16th day of April, 2007.

Christina Moses
Signature of Grantor

Richard Moses
signature of Grantor

Christina Moses
Print or type name

Richard Moses
print or type name

STATE OF NEVADA California
COUNTY OF DOUGLAS San Diego

This instrument was acknowledged before me on _____
by, (person appearing) _____
Commission expires: _____

Notary Public

Recording requested by and mail tax payment to: _____
Space for recorders use only

Tahoe Village Condos Timeshare Association
P.O. Box 5397
Stateline, NV 89449

*See attached
acknowledgement*

CALIFORNIA ALL-PURPOSE ACKNOWLEDGMENT

State of California


County of San Diego } ss.

On 4/16/2007 before me, Corinne Anne Lewis, Notary
Date Name and Title of Officer (e.g., "Jane Doe, Notary Public")

personally appeared Christina Moses
Name(s) of Signer(s)

personally known to me
 proved to me on the basis of satisfactory evidence

to be the person whose name is/are subscribed to the within instrument and acknowledged to me that he/she/they executed the same in his/her/their authorized capacity (ies), and that by his/her/their signature (s) on the instrument the person (s), or the entity upon behalf of which the person (s) acted, executed the instrument.



WITNESS my hand and official seal.

Corinne Anne Lewis
Signature of Notary Public

OPTIONAL

Though the information below is not required by law, it may prove valuable to persons relying on the document and could prevent fraudulent removal and reattachment of this form to another document.

Description of Attached Document

Title or Type of Document: Grant Deed

Document Date: 4/16/2007 Number of Pages: 1 (one)


Signer(s) Other Than Named Above: none

Capacity(ies) Claimed by Signer

Signer's Name: Christina Moses

- Individual
- Corporate Officer — Title(s): _____
- Partner — Limited General
- Attorney-in-Fact
- Trustee
- Guardian or Conservator
- Other: _____

Signer Is Representing: Self




California All-Purpose Acknowledgment

State of California }
County of San Diego } ss.

On 8-9-07 before me, Julie Jackson
personally appeared Richard Moses

- personally known to me
 proved to me on the basis of satisfactory evidence

to be the person(s) whose name(s) is/are subscribed to the within instrument and acknowledged to me that he/she/they executed the same in his/her/their authorized capacity(ies), and that by his/her/their signature(s) on the instrument the person(s), or the entity upon behalf of which the person(s) acted, executed the instrument.



WITNESS my hand and official seal.

Julie Jackson
Signature of Notary

Other Information

This information is not required by state law, but is helpful in preventing fraud.

Type of Acknowledgment:

- Individual
 Corporate
 Partnership
 Attorney-in-fact
 Other: _____

Document Identification:

Name/Type: CADL - C0373983
Date: 4-24-09 exp. # of Pages: _____
Other Info: _____
Journal Entry #: _____

Signer Information

Name: _____
Capacity (if corporate): _____



LEGAL DESCRIPTION-348 Quaking Aspen

The land referred to herein is situated in the state of Nevada, county of Douglas,, described as follows:

An undivided 1/50th interest as a tenant in common in and to the condominium hereafter described in two parcels:

PARCEL 1: Unit , of lot 64 shown on the map entitled "TAHOE VILLAGE CONDOMINIUM 64", being all of lot 64, located in "TAHOE VILLAGE SUBDIVISION, UNIT NO.1" filed for record in the office of the County Recorder of Douglas County, Nevada, on November 12, 1974, in Book 1174 of maps Page 260, as File No. 76343.

PARCEL 2: TOGETHER WITH an undivided 1/4th interest in and to the common area of Lot 64 as shown on the Map entitled "TAHOE VILLAGE CONDOMINIUM 64", being all of Lot 64, located in "TAHOE VILLAGE SUBDIVISION UNIT NO. 1", filed for record in the office of the County Recorder of Douglas County, Nevada, on November 12, 1974, in Book 1174 of Maps, at Page 260, as File No. 76343.

EXCEPTING FROM PARCEL A and RESERVING UNTO GRANTOR, its successors and assigns [including all other "Owners" as defined in that certain Declaration of Covenants, Conditions and Restrictions for Time Sharing Ownership Within Tahoe Village Condominiums, a Condominium Project (the "Time Sharing Declaration"), recorded September 27, 1979, as Instrument No. 37103, in Book 979, Pages 2040 to 2073 of Official Records in the Office of the County Recorder of Douglas County, State of Nevada] an exclusive right to use and occupy said Parcel A during all "Use Periods", and "Bonus Time" (as these terms are defined in the Time Sharing Declaration) other than the Use Period hereby conveyed to Grantee(s) herein pursuant to the provisions of Parcels B and C hereinafter described, and any Bonus Time used by Grantee(s).

Parcel B: An exclusive right and easement ("Use Right Easement") to use and occupy a "Unit" within the "Project" and any "Condominium(s)" (as these terms are defined in the Time Sharing Declaration(s)) that may be annexed into the Project pursuant to Article VIII of the Time Sharing Declaration

Continued on next page



Order No. 09002489

Containing

- (i) Two Bedrooms
- (ii) Two Bedrooms with a Loft

During the Use Period of seven (7) days and Seven (7) nights (as defined in the Time Sharing Declaration) within

USE GROUP I hereby conveyed to Grantee(s), and during and Bonus Time used by Grantee(s). Grantee(s) use of the Use Period is subject to the limitations and conditions set out in the Time Sharing Declaration.

Pursuant to the provisions of paragraph 2.2 of Article II of the Time Sharing Declaration, this Time Sharing interest is conveyed subject to a reservation of an exclusive Use Right Easement for the benefit of all other Time Sharing Interests during all Use Periods and Service Period conveyed to Grantee(s) and any Bonus Time used by Grantee(s).

Parcel C: A non-exclusive right to use and occupy the common area of Parcel A during the Use Period conveyed to Grantee(s) and during any Bonus Time used by Grantee(s).

RESERVING UNTO GRANTOR, its successors and assigns, an exclusive right to use and occupy Units and the common areas in the Project for sales, administration purposes and development and improvement purposes pursuant to the provisions of paragraph 3.6 of Article III of the Time Sharing Declaration.

GRANTOR hereby intends to convey to Grantee(s) a Time Sharing Interest. Grantor shall have the right to convey the remaining undivided interests and reserved used and occupancy rights as Time Sharing Interest.

The Time Sharing Interest herein is conveyed subject to that certain Declaration of Covenants, Conditions and Restrictions for Tahoe Village Unit No. 1 recorded August 31, 1971, as Instrument No. 54193, in Book 90, Pages 473 to 484; modified by Instrument No. 54194, recorded August 31, 1971, In Book 90, Pages 485 and 486; Instrument No. 63681, recorded January 11, 1973, in Book 173, Pages 229 to 239; instrument No. 69063 recorded September 28, 1973, Book 973, Page 812; and Instrument No. 01472 recorded July 2, 1976, in Book 776, Pages 087 and 088,

Continued on next page



Order No. 09002489

Of Official Records in the Office of the County Recorder of Douglas County, State of Nevada, as the same are or hereafter may be amended (the "Master Declaration").

All of the easements, terms, limitations, covenants, conditions, reservations and restrictions contained in the Time Sharing Declaration and the Master Declaration are incorporated herein by reference with the same effect as if fully set forth herein. All of the easements, terms, limitations, covenants, conditions, reservations and restrictions of the Time Sharing Declaration shall bind the Time Sharing Interest granted hereunder and inure to the benefit of the remaining Time Sharing Interests and the Owners thereof; and all such easements, terms, limitations, covenants, conditions, reservations and restrictions of the Time Sharing Declaration shall bind the remaining Time Sharing Interests and the Owners thereof and inure to the benefit of the Time Sharing Interest granted hereunto and the successive Owners thereof.

SUBJECT to real property taxes and assessments of the current fiscal year and all later years, covenants, conditions, uses easements, rights, rights of way and other matters of record on the date hereof.

Assessors Parcel No.

