



OFFICIAL RECORD

Requested By:
STEWART TITLE

Douglas County - NV
Werner Christen - Recorder

Page: 1 Of 2 Fee: 15.00
BK-1007 PG- 6725 RPTT: 19.50



A.P.N. #	A ptn of 1319-30-722-020
R.P.T.T.	\$19.50
Escrow No.	1000668
Recording Requested By:	
 	
Mail Tax Statements To:	
Ridge Tahoe P.O.A.	
P.O. Box 5790	
Stateline, NV 89449	
When Recorded Mail To:	
Dovidas Properties, LLC	
2483 North 200 East	
Shelbyville, IN 46176	


GRANT, BARGAIN, SALE DEED


THIS INDENTURE WITNESSETH: That PETER DAVID RUBIN and JOAN M. SHINKLE, husband and wife for valuable consideration, the receipt of which is hereby acknowledged, does hereby Grant, Bargain Sell and Convey to DOVIDAS PROPERTIES, LLC, an Indiana Limited Liability Company and to the heirs and assigns of such Grantee forever, all that real property situated in the unincorporated area County of Douglas, State of Nevada, bounded and described as follows:

The Ridge Tahoe, Naegle Building, Summer Season, Week 32-119-08-01, Stateline, NV 89449. See Exhibit "A" attached hereto and by this reference made a part hereof.

Together with all and singular the tenements, hereditaments and appurtenances thereunto belonging or in anywise appertaining, and any reversions, remainders, rents, issues or profits thereof.

Dated: 10/14/07


Peter David Rubin


Joan M. Shinkle

State of California }
County of Sonoma } ss.

This instrument was acknowledged before me on

R.A. Stockton
by: Peter David Rubin and Joan M. Shinkle

Signature: 
Notary Public

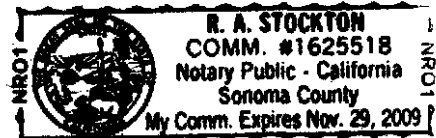


EXHIBIT "A"

(32)

An undivided 1/51st interest as tenants in common in and to that certain real property and improvements as follows: (A) An undivided 1/20th interest in and to Lot 32 as shown on Tahoe Village Unit No. 3 - 13th Amended Map, recorded December 31, 1991, as Document No. 268097, re-recorded as Document No. 269053, Official Records of Douglas County, State of Nevada, excepting therefrom Units 101 through 120 (inclusive) as shown on Tahoe Village Unit No. 3, Fifth Amended Map, recorded October 29, 1981, as Document No. 61612, as corrected by Certificate of Amendment recorded November 23, 1981, as Document No. 62661; and (B) Unit No. 119 as shown and defined on said last mentioned map as corrected by said Certificate of Amendment; together with those easements appurtenant thereto and such easements described in the Fourth Amended and Restated Declaration of Time Share Covenants, Conditions and Restrictions for The Ridge Tahoe recorded February 14, 1984, as Document No. 096758, as amended, and as described in the Recitation of Easements Affecting the Ridge Tahoe recorded February 24, 1992, as Document No. 271619, and subject to said Declarations; with the exclusive right to use said interest in Lots 31, 32 or 33 only, for one week each year in the Summer "Season" as defined in and in accordance with said Declarations.

A Portion of APN: 1319-30-722-020

