


OFFICIAL RECORD

Requested By:  
STEWART TITLE

Douglas County - NV  
Werner Christen - Recorder

Page: 1 Of 2 Fee: 15.00  
BK-1107 PG- 7379 RPTT: 1.95



A.P.N. #	A ptn of 1319-30-644-066
R.P.T.T.	\$1.95
Escrow No.	1000974TS-AH
Recording Requested By:	
	
Mail Tax Statements To:	
Ridge Tahoe P.O.A.	
P.O. Box 5790	
Stateline, NV 89449	
When Recorded Mail To:	
Sandra Denise Martin	
2304 Flora Ct.	
Brentwood, CA 94513	


GRANT, BARGAIN, SALE DEED

THIS INDENTURE WITNESSETH: That **PATRICK HANECAK**, an unmarried man for valuable consideration, the receipt of which is hereby acknowledged, does hereby Grant, Bargain Sell and Convey to **SANDRA DENISE MARTIN**, an unmarried woman and to the heirs and assigns of such Grantee forever, all that real property situated in the unincorporated area County of Douglas, State of Nevada, bounded and described as follows:

The Ridge Tahoe, Plaza Building, Swing Season, Odd Year Use, Week 37-158-44-72, Stateline, NV 89449. See Exhibit "A" attached hereto and by this reference made a part hereof.

Together with all and singular the tenements, hereditaments and appurtenances thereunto belonging or in anywise appertaining, and any reversions, remainders, rents, issues or profits thereof.


Dated: 11-13-07

  
Patrick Hanecak

State of California }  
County of Alameda } ss.

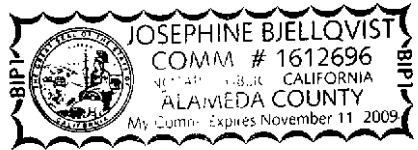
This instrument was acknowledged before me on

11/13/07  
by: Patrick Hanecak

Signature:  
  
Notary Public

THIS INSTRUMENT IS BEING RECORDED AS AN ACCOMMODATION ONLY. NO LIABILITY, EXPRESS OR IMPLIED, IS ASSUMED AS TO ITS REGULARITY OR SUFFICIENCY NOR AS TO ITS AFFECT, IF ANY, UPON TITLE TO ANY REAL PROPERTY DESCRIBED THEREIN.

STEWART TITLE OF NEVADA, WESTERN DIVISION



**EXHIBIT "A"**

**(37)**

**An undivided 1/102<sup>nd</sup> interest as tenants in common in and to that certain real property and improvements as follows: (A) An undivided 1/106<sup>th</sup> interest in and to Lot 37 as shown on Tahoe Village Unit No. 3 - 13<sup>th</sup> Amended Map, recorded December 31, 1991, as Document No. 268097, re-recorded as Document No. 269053, Official Records of Douglas County, State of Nevada, excepting therefrom Units 039 through 080 (inclusive) and Units 141 through 204 (inclusive) as shown on that certain Condominium Plan recorded July 14, 1988, as Document No. 182057; and (B) Unit No. 158 as shown and defined on said Condominium Plan; together with those easements appurtenant thereto and such easements described in the Fourth Amended and Restated Declaration of Time Share Covenants, Conditions and Restrictions for The Ridge Tahoe recorded February 14, 1984, as Document No. 096758, as amended, and in the Declaration of Annexation of The Ridge Tahoe Phase Five recorded August 18, 1988, as Document No. 184461, as amended, and as described in the Recitation of Easements Affecting the Ridge Tahoe recorded February 24, 1992, as Document No. 271619, and subject to said Declarations; with the exclusive right to use said interest in Lot 37 only, for one week every other year in the Odd -numbered years in the Swing "Season" as defined in and in accordance with said Declarations.**

**A Portion of APN: 1319-30-644-066**

