

OFFICIAL RECORD

Requested By:  
STEWART TITLE

42-292-50-01  
A Portion of APN: 1319-30-645-003  
Documentary Transfer Tax: \$40.95

Mail Tax Bills To:  
Ridge Tahoe Property Association  
P.O. Box 5790  
Stateline, Nevada 89449

TRUSTEE'S DEED

Douglas County - NV  
Werner Christen - Recorder  
Page: 1 Of 3 Fee: 16.00  
BK-1207 PG- 3994 RPTT: 40.95



When Recorded, Mail To:  
Stewart Title  
1663 Highway 395, Suite 101  
Minden, Nevada 89423

THIS DEED is made this 12 day of December, 2007, by Stewart Title of Nevada Holdings, Inc., a Nevada Corporation, W. Shepley Curtis, Authorized Agent, having a mailing address of 1663 Highway 395, Suite 101, Minden Nevada, 89423, herein Grantor, and RESORT REALTY, LLC, a Nevada Limited Liability Company, herein Grantee.

Grantor is the trustee under the certain deed of trust dated Tuesday, September 07, 2004 executed by LISA HOBBS, a married woman as her sole and separate property for the benefit of RESORT REALTY, LLC, a Nevada Limited Liability Company having a mailing address of P.O. Box 5790, Stateline, Nevada, 89449, which deed of trust was recorded in the Official Records of the County Recorder of Douglas County, Nevada, in Book 1004 at Page 02838 as Document Number 0626120, hereinafter the Deed of Trust.

Grantor, as trustee under the Deed of Trust, did sell the Property at public auction at the time and place noticed for such sale on Wednesday, December 12, 2007, to Grantee, the highest bidder, for U.S. \$10,447.95, in cash, in full or partial satisfaction of the indebtedness secured by the Deed of Trust.

Prior to said sale, a Notice of Default and Election to Sell was recorded on Wednesday, February 07, 2007, in Book 0207 at Page 01917 as Document Number 0694469 in the Official Records of the County in which the property is located, and a Notice of Trustee's Sale with respect to the sale of the Property was published in the Douglas County Record Courier, a newspaper of general circulation in Douglas County, Nevada, once a week for three consecutive weeks commencing Wednesday, November 21, 2007, and a copy of said Notice was posted for not less than twenty (20) days at the location of the sale and also at not less than three (3) public places in the locale of the Property, namely (1) United States Post Office, Zephyr Cove, Kingsbury Substation; (2) United States Post Office, Zephyr Cove, Round Hill Substation; and (3) Douglas County Courthouse, Stateline.


Grantor, for good and valuable consideration, the receipt and sufficiency of which is hereby acknowledged, does by these presents remise, release, sell, convey, and quit claim, without covenant or warranty, express or implied, to Grantee, all right, title, interest, claim and demand of Grantor in and to that real property located in the County of Douglas, State of Nevada, legally described as follows and herein referred to as the Property;

See Exhibit A attached hereto and incorporated herein by this reference.

IN WITNESS WHEREOF, Grantor has caused this Trustee's Deed to be executed in its name as of the day and year first above written.

Stewart Title of Nevada Holdings, Inc., a Nevada Corporation, successor to

Stewart Title of Douglas County  
a Nevada Corporation

By:   
W. Shepley Curtis, Assistant Secretary

42-292-50-01  
A Portion of APN: 1319-30-  
Documentary Transfer Tax: \$40.95


**Mail Tax Bills To:**  
Ridge Tahoe Property Association  
P.O. Box 5790  
Stateline, Nevada 89449


### TRUSTEE'S DEED

**When Recorded, Mail To:**  
Stewart Title  
1663 Highway 395, Suite 101  
Minden, Nevada 89423

STATE OF NEVADA        )  
  ) SS  
COUNTY OF DOUGLAS    )

On December 12 2007, personally appeared before me, a Notary Public, W. Shepley Curtis, who is the Authorized Agent of Stewart Title of Nevada Holdings, Inc., a Nevada corporation, personally known to me to be the person whose name is subscribed to the above instrument, who acknowledged that he executed the above instrument for the purposes therein stated.

  
\_\_\_\_\_  
Notary Public



**EXHIBIT "A"**

**(42)**

An undivided 1/51st interest as tenants in common in and to that certain real property and improvements as follows: (A) An undivided 1/48<sup>ths</sup> interest in and to Lot 42 as shown on Tahoe Village Unit No. 3 - 14<sup>th</sup> Amended Map, recorded April 1, 1994, as Document No. 333985, Official Records of Douglas County, State of Nevada, excepting therefrom Units 255 through 302 (inclusive) as shown on said map; and (B) Unit No. 292 as shown and defined on said map; together with those easements appurtenant thereto and such easements described in the Fourth Amended and Restated Declaration of Time Share Covenants, Conditions and Restrictions for The Ridge Tahoe recorded February 14, 1984, as Document No. 096758, as amended, and in the Declaration of Annexation of The Ridge Tahoe Phase Seven recorded April 26, 1995, as Document No. 360927, as amended by Amended and Restated Declaration of Annexation of The Ridge Tahoe Phase Seven, recorded May 4, 1995, as Document No. 361461, and as further amended by the Second Amendment to Declaration of Annexation of The Ridge Tahoe Phase Seven recorded on October 17, 1995 as Document No. 372905, and as described in the First Amended Recitation of Easements Affecting the Ridge Tahoe recorded June 9, 1995, as Document No. 363815, and subject to said Declarations; with the exclusive right to use said interest, in Lot 42 only, for one week each year in accordance with said Declarations.

Together with a 13-foot wide easement located within a portion of Section 30, Township 13 North, Range 19 East, MDB&M, Douglas County, Nevada, being more particularly described as follows:

**BEGINNING** at the Northwest corner of this easement said point bears S. 43°19'06" E., 472.67 feet from Control Point "C" as shown on the Tahoe Village Unit No. 3 - 13<sup>th</sup> Amended Map, Document No. 269053 of the Douglas County Recorder's Office;

thence S. 52°20'29" E., 24.92 feet to a point on the Northerly line of Lot 36 as shown on said 13<sup>th</sup> Amended Map;

thence S. 14°00'00" W. along said Northerly line, 14.19 feet;

thence N. 52°20'29" W., 30.59 feet;

thence N. 37°33'12" E., 13.00 feet to the POINT OF BEGINNING.

**A Portion of APN: 1319-30-645-003**

