

A.P.N. # A ptn of 1319-30-724-036

R.P.T.T. \$ 13.65
ESCROW NO. TS340351701

RECORDING REQUESTED BY:
STEWART TITLE COMPANY
MAIL TAX STATEMENTS TO:
Same as Below

WHEN RECORDED MAIL TO:
Ridge Tahoe P.O.A.
P.O. Box 5790
Stateline, NV 89449

DOC # **0716202**
01/15/2008 09:48 AM Deputy: GB

OFFICIAL RECORD
Requested By:
STEWART TITLE

Douglas County - NV
Werner Christen - Recorder
Page: 1 of 3 Fee: 16.00
BK-0108 PG- 2683 RPTT: 13.65



(Space Above for Recorder's Use Only)

GRANT, BARGAIN, SALE DEED

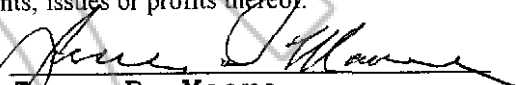
THIS INDENTURE WITNESSETH: That **JESSE D. MOORE** and **MARIAN L. MOORE**, husband and wife


in consideration of \$10.00, the receipt of which is hereby acknowledged, does hereby Grant, Bargain Sell and Convey to **RIDGE TAHOE PROPERTY OWNER'S ASSOCIATION**, a Nevada non-profit corporation

and to the heirs and assigns of such Grantee forever, all that real property situated in the unincorporated area County of Douglas State of Nevada, bounded and described as: **The Ridge Tahoe, Tower Building, Studio Unit, Prime Season, Week #34-035-17-01, Stateline, NV 89449. See Exhibit 'A' attached hereto and by this reference made a part hereof.**

Together with all and singular the tenements, hereditaments and appurtenances thereunto belonging or in anywise appertaining, and any reversions, remainders, rents, issues or profits thereof.
DATE: **November 12, 2007**

THIS INSTRUMENT IS BEING RECORDED AS AN ACCOMMODATION ONLY. NO LIABILITY, EXPRESS OR IMPLIED, IS ASSUMED AS TO ITS REGULARITY OR SUFFICIENCY NOR AS TO ITS AFFECT, IF ANY, UPON TITLE TO ANY REAL PROPERTY DESCRIBED THEREIN.



Jesse D. Moore



Marian L. Moore

STEWART TITLE OF NEVADA, WESTERN DIVISION

STATE OF California }
 } ss.
COUNTY OF El Dorado }

This instrument was acknowledged before me on January 7, 2008
by, Jesse D. Moore and Marian L. Moore



Signature 
Notary Public (One inch margin on all sides of document for Recorder's Use Only)

AFFIDAVIT
(Ridge Tahoe Property Owners Association)

STATE OF NEVADA)
) SS
County of Douglas)

Ridge Tahoe Property Owners Association, being first duly sworn upon oath, deposes and says:

That, for purposes of accepting delivery of the foregoing Deed in Lieu of Homeowners Assessment Foreclosure and affiant executing this Affidavit, he is a duly authorized officer or agent of the Grantee named therein; that he has read the Deed in Lieu of Homeowners Assessment Foreclosure and knows the contents thereof; that to the best of his knowledge, there is no statement contained in the terms, warranties and covenants therein set forth which is false; that in executing this Affidavit, and subject to the following proviso, Grantee hereby accepts said Deed in Lieu of Homeowners Assessment Foreclosure and agrees to its terms and covenants and approves the warranties therein contained, provided that there are no encumbrances, liens, adverse claims, defects, or other charges or matters appearing in the public records attaching subsequent to the recording of the original conveyance which affects the property deeded and provided further that Grantor is the sole, titled, record owner of the property.


Ridge Tahoe Property Owners Association

By: *Marc B. Preston*
Marc B. Preston, Agent

The undersigned hereby affirms that this document submitted for recording does not contain the social security number of any person or person. (Per NRS 239B.030)

Subscribed, sworn to and acknowledged before me on NOV 13 2007

THERESA A. DREW
Notary Public, State of Nevada
Appointment No. 98-3581-5
My Appt. Expires June 14, 2010



Theresa A. Drew
Notary Public

EXHIBIT "A"

(34)

An undivided 1/51st interest as tenants in common in and to that certain real property and improvements as follows: (A) An undivided 1/38th interest in and to Lot 34 as shown on Tahoe Village Unit No. 3 - 13th Amended Map, recorded December 31, 1991, as Document No. 268097, re-recorded as Document No. 269053, Official Records of Douglas County, State of Nevada, excepting therefrom Units 001 through 038 (inclusive) as shown on that certain Condominium Plan recorded June 22, 1987, as Document No. 156903; and (B) Unit No. 035 as shown and defined on said Condominium Plan; together with those easements appurtenant thereto and such easements described in the Fourth Amended and Restated Declaration of Time Share Covenants, Conditions and Restrictions for The Ridge Tahoe recorded February 14, 1984, as Document No. 096758, as amended, and in the Declaration of Annexation of The Ridge Tahoe recorded August 21, 1984, as Document No. 097150, as amended, by Documents recorded October 15, 1990, June 22, 1987 and November 10, 1987 as Document Nos. 236691, 156904 and 166130, and as described in the Recitation of Easements Affecting the Ridge Tahoe recorded February 24, 1992, as Document No. 271619, and subject to said Declarations; with the exclusive right to use said interest in the same unit type conveyed, in Lot 34 only, for one week each year in the Prime "Season" as defined in and in accordance with said Declarations.

A Portion of APN: 1319-30-724-036