

Assessor's Parcel Numbers: 1318-22-002-053, 1318-22-002-054,
1318-22-002-055, 1318-22-002-056

Recording Requested By:

Name: Lawyers Title of Nevada, Inc.
Address: 1210 Valley View Blvd.
City/State/Zip: Las Vegas, Nevada 89109

Douglas County - NV
Werner Christen - Recorder
Page: 1 of 5 Fee: 18.00
BK-0108 PG- 5362 RPTT: # 9



Mail Tax Statements to:


Name: Harrah's Operating Company, Inc.
Address: One Harrah's Court
City/State/Zip: Las Vegas, Nevada 89119
Attention: Jerry Sanders

Please complete Affirmation Statement below:

I the undersigned hereby affirm that this document submitted for recording does not contain the social security number of any person or persons (Per NRS 239B.030)

-OR-

I the undersigned hereby affirm that this document submitted for recording contains the social security number of a person or persons as required by law: _____ (state specific law)


Signature (Print name under signature)
Chris Whisman

V.P.
Title

GRANT, BARGAIN, SALE DEED
(Title of Document)

If legal description is a metes & bounds description, furnish the following information:

Legal description obtained from: _____, Book: _____ Page: _____ Document # _____ recorded
_____ in the Douglas County Recorders Office.

-OR-

If Surveyor, please provide name and address:

This page added to provide additional information required by NRS 111.312 Sections 1-4.
(Additional recording fees apply)

GRANT, BARGAIN, SALE DEED

THIS INDENTURE WITNESSETH: That HARVEYS CASINO RESORTS, a Nevada corporation, which has previously done business under the fictitious business name "Harvey's Wagon Wheel, Inc.", FOR VALUABLE CONSIDERATION, the receipt of which is hereby acknowledged, does hereby Grant, Bargain, Sell and Convey to RENO PROJECTS, INC., a Nevada corporation, with an address of One Harrah's Court, Las Vegas, Nevada 89119, all that real property situated in the County of Douglas, State of Nevada, bounded and described as follows:

See Exhibit "A" attached hereto and incorporated herein by this reference;

Together with all and singular the tenements, hereditaments and appurtenances thereunto belonging or in anywise appertaining; and

Subject to: (i) taxes for the current fiscal year, not due or delinquent, and any and all taxes and assessments levied or assessed after the recording date hereof, which includes the lien of supplemental taxes, if any, and (ii) restrictions, conditions, reservations, rights of way and easements affecting the use and occupancy of this property as the same may now appear of record.

[Signature appears on following page.]

WITNESS MY HAND this 28th day of January, 2008.

HARVEYS CASINO RESORTS,
a Nevada corporation

By: *Charles L. Atwood*
Name: Charles L. Atwood
Title: Senior Vice President and Treasurer


COOPER

STATE OF NEVADA)
) ss.
COUNTY OF CLARK)

This instrument was acknowledged before me on January 28th, 2008, by Charles L. Atwood as Senior Vice President and Treasurer of Harveys Casino Resorts.



Signature of Notarial Officer



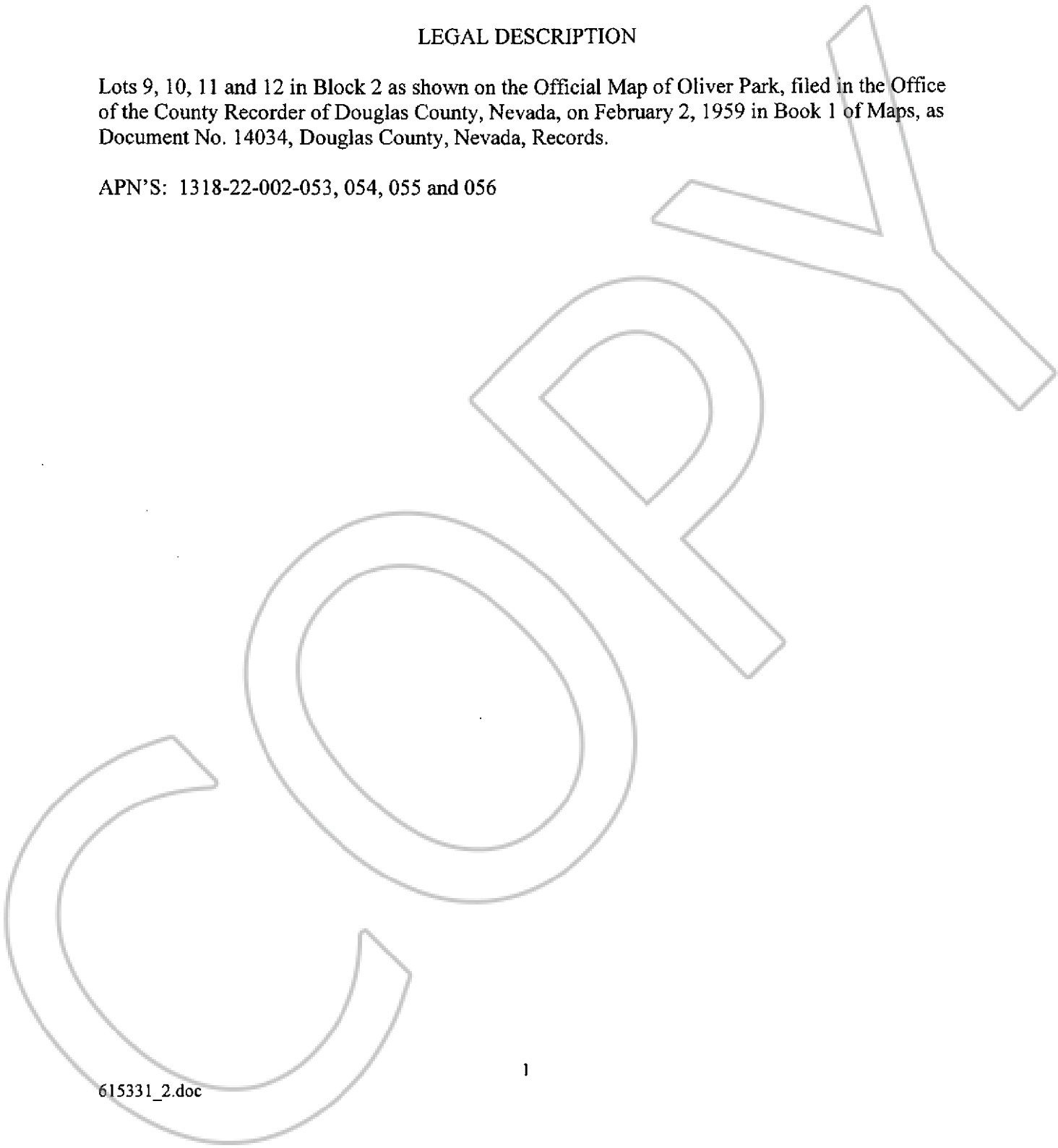
COPIES

EXHIBIT "A"

LEGAL DESCRIPTION

Lots 9, 10, 11 and 12 in Block 2 as shown on the Official Map of Oliver Park, filed in the Office of the County Recorder of Douglas County, Nevada, on February 2, 1959 in Book 1 of Maps, as Document No. 14034, Douglas County, Nevada, Records.

APN'S: 1318-22-002-053, 054, 055 and 056



615331_2.doc