

PTN APN 1319-30-542-024

Douglas County - NV
Werner Christen - Recorder
Page: 1 Of 3 Fee: 16.00
BK-0208 PG-0420 RPTT: 7.80



GRANT, BARGAIN AND SALE DEED

THIS INDENTURE WITNESSETH: That **RUSSELL B. GORDEN,**
AND MELANIE A. GORDEN, husband and wife

in consideration of TEN DOLLARS (10.00) and other valuable consideration, the receipt of which is hereby acknowledged, does hereby GRANT, BARGAIN, SELL AND CONVEY TO:

Q.M. CORPORATION, a Nevada corporation

All that certain real property being more particularly described on EXHIBIT "A" attached hereto and, by this reference, made a part hereof.

20-020-30-B

TOGETHER WITH, all and singular, the tenements, hereditaments and appurtances thereunto belonging or in anywise appertaining.

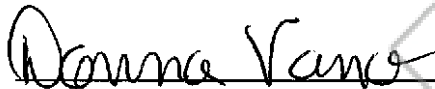
WITNESS our hand this 18th day of December, 2007.


RUSSELL B. GORDEN


MELANIE A. GORDEN
MELANIE


STATE OF NEVADA)
) SS:
COUNTY OF WASHOE)


On 12/18/2007, Donna Vano personally appeared before me, whom I know personally to be the person who signed this certificate while under oath, being sworn by me, and swears that she was present and saw RUSSELL B. GORDEN, MELAINE A. GORDEN, sign the attached document and that it is his/her/their signatures.


Donna Vano

SIGNED and SWORN to before me by Donna Vano

this 18th day of December 2007.


NOTARY PUBLIC



RETURN TO GRANTEE:
QM Corporation
515 Nichols Blvd.
Sparks, NV 89431

MAIL TAX STATEMENTS TO:
Ridge Sierra
P.O. Box 859
Sparks, NV 89432

EXHIBIT "A"

(Sierra 03)

03-020-30-01

A timeshare estate comprised of:

PARCEL 1: An undivided 1/51st interest in and to that certain condominium estate described as follows:

- (A) An undivided 1/8th interest as tenants in common, in and to the Common Area of **Lot 2** of Tahoe Village Unit No. 3, as shown on the map recorded December 27, 1983, as Document No. 93408, Official Records of Douglas County, State of Nevada, and as said Common Area is shown on the Record of Survey of Boundary Line Adjustment Map recorded April 21, 1986, as Document No. 133713, Official Records of Douglas County, State of Nevada
- (B) Unit No. A4 as shown and defined on said condominium map recorded as Document No. 93408, Official Records of Douglas County, State of Nevada.

PARCEL 2: A non-exclusive easement for ingress and egress and for the use and enjoyment and incidental purposes over, on and through the Common Area as set forth in said condominium map recorded as Document No. 93408, Official Records of Douglas County, State of Nevada, and as said Common Area is shown on the Record of Survey of Boundary Line Adjustment Map recorded as Document No. 133713, Official Records of Douglas County, State of Nevada.

PARCEL 3: An exclusive right to the use of a condominium unit and the non-exclusive right to use the real property referred to in subparagraph (A) of Parcel 1, and Parcel 2 above, during one "USE WEEK" within the PRIME "use season" as that term is defined in the Second Amended and Restated Declaration of Timeshare Covenants, Conditions and Restrictions for the Ridge Sierra recorded as Document No. 183661, and as Amended by that certain Addendum recorded as Document No. 184444, Official Records, Douglas County, State of Nevada (the "CC&R's"). The above described exclusive and non-exclusive rights may be applied to any available unit in The Ridge Sierra project during said "USE WEEK" in the above referenced "use season" as more fully set forth in the CC&R's.

PARCEL 4: non-exclusive easement for encroachment together with the right of ingress and egress for maintenance purposes as created by the certain easement agreement recorded as Document No. 93659, Official Records of Douglas County, State of Nevada.

A Portion of APN: 1319-30-542-024

