

APN: 1418-34-110-059
Escrow No. 00165706 - 001-03
When Recorded Return to:
FIRST CENTENNIAL TITLE
1450 RIDGEVIEW DR. #100
RENO, NV. 89519

DOC # **719579**
03/14/2008 01:39PM Deputy: GB
OFFICIAL RECORD
Requested By:
FIRST CENTENNIAL - RENO
Douglas County - NV
Werner Christen - Recorder
Page: 1 of 2 Fee: 15.00
BK-308 PG-3100 RPTT: 0.00



SPACE ABOVE FOR RECORDERS USE

RELEASE OF LIEN

KNOW ALL MEN BY THESE PRESENTS:

Notice is hereby given that the Lien claimed by Matt Gerken Construction
against Steven A. Dalby


on the real property situated in the County of Douglas,
State of Nevada, described as follows:

See Exhibit A attached hereto and made a part hereof.

Commonly known as: 1280 Lincoln Park Circle 2, Zephyr Cove, NV

is hereby released, the claim thereunder having been fully paid and satisfied, and that certain Notice of
Lien recorded on the 14th day of December, 2007, in Book 1207, at Page 3264, as Document
No. 714844, Official County Records, Douglas County, Nevada is hereby satisfied and discharged.

Dated this 7th day of March, 2008.




Matt Gerken Construction


BY Matt Gerken

STATE OF NEVADA
COUNTY OF WASHOE

This instrument was acknowledged before me on 3-12-08
by Matt Gerken



NOTARY PUBLIC



SPACE BELOW FOR RECORDER

Exhibit A

All that portion of Lot 8, Block B, as shown on the Map of Lincoln Park, filed for record on September 7, 1921, as Document No. 305; more particularly described as follows:

Beginning at the Southwest corner of said Lot 8, Block "B";
Thence North 26°12'41" East 50.09 feet;
Thence South 67°13'20" East 73.70 feet;
Thence South 25°31'33" West 50.06 feet;
Thence North 67°13'20" West 74.30 feet; to the point of beginning.

The above metes and bounds description appeared previously in that certain Grant, Bargain and Sale Deed, recorded November 6, 2007, in Book 1107, Page 1691, as Document No. 712646, Official Records, Douglas County, Nevada.

SPACE BELOW FOR RECORDER

