

APN# : 1022-22-000-018

Recording Requested By:
Western Title Company, Inc.

Escrow No.: 018299-KKT

When Recorded Mail To:

Karyn Allred
2985 State Route 208
Wellington, NV
89444

Mail Tax Statements to: (deeds only)

n/a

(space above for Recorder's use only)

I the undersigned hereby affirm that the attached document, including any exhibits, hereby submitted for recording does not contain the social security number of any person or persons.
(Per NRS 239B.030)

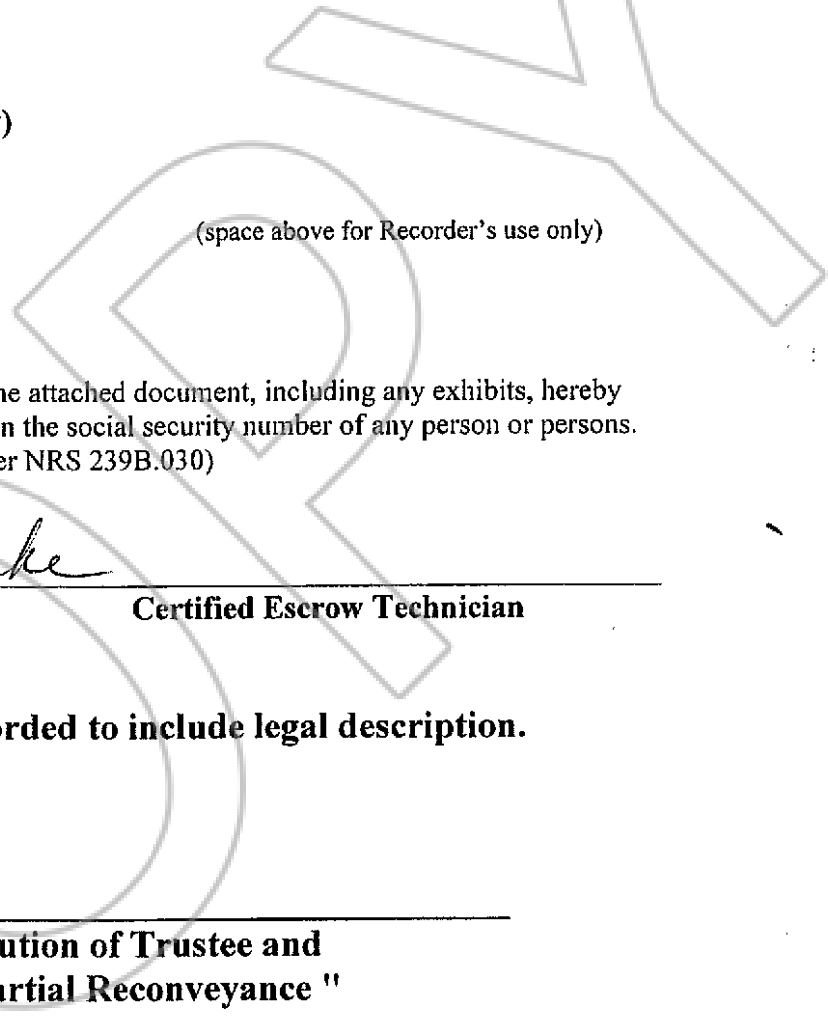
Signature Donna Peacocke
Donna Peacocke Certified Escrow Technician

This document is being re-recorded to include legal description.

" Substitution of Trustee and
Deed of Partial Reconveyance "

This page added to provide additional information required by NRS 111.312
(additional recording fee applies)

DOC # 722739
05/06/2008 03:48PM Deputy: DW
OFFICIAL RECORD
Requested By:
WESTERN TITLE INC CARSON
Douglas County - NV
Werner Christen - Recorder
Page: 1 of 5 Fee: 21.00
BK-508 PG-1204 RPTT: 0.00



APN# : 1022-22-000-018

Recording Requested By:
Western Title Company, Inc.
Escrow No.: 018299-KKT

When Recorded Mail To:
Karyn Allred
2985 State Route 208
Wellington, NV
89444

Mail Tax Statements to: (deeds only)
n/a

(space above for Recorder's use only)


I the undersigned hereby affirm that the attached document, including any exhibits, hereby submitted for recording does not contain the social security number of any person or persons.
(Per NRS 239B.030)

Signature *Donna Peacocke*
Donna Peacocke Certified Escrow Technician

**" Substitution of Trustee and
Deed of Partial Reconveyance "**

This page added to provide additional information required by NRS 111.312
(additional recording fee applies)

DOC # 722706
05/06/2008 12:28PM Deputy: DW
OFFICIAL RECORD
Requested By:
WESTERN TITLE INC CARSON
Douglas County - NV
Werner Christen - Recorder
Page: 1 of 3 Fee: 19.00
BK-508 PG-933 RPTT: 0.00



BK-508
PG-1205


SUBSTITUTION OF TRUSTEE AND DEED OF PARTIAL RECONVEYANCE

The undersigned Beneficiaries, in and under the provisions of that certain Deed of Trust executed by Evan L. Allred, a married man as his sole and separate property, Trustors, to Stewart Title of Carson City, a Nevada Corporation, as Trustee for Max W. Schlutsmeyer and Frances M. Schlutsmeyer, Trustees under a Revocable Trust Agreement and the Amendment thereto executed by Max W. Schlutsmeyer and Trustors, on December 12, 1980, Beneficiaries, dated 2-14-2006 and recorded on 2-28-2006, Book 206, Page 9254, Doc #668850 of Official Records in the office of the Recorder of Douglas, State of Nevada, Assignment of Beneficial interest to Donna Schlutsmeyer, recorded July 6, 2007, in Book 707, Page 1980, Doc #704622, of Official Records in the office of the Recorder of Douglas, State of Nevada, do(es) in accordance with the provisions of said Deed of Trust, hereby give notice of the Substitution and Appointment of Donna Schlutsmeyer, in place and instead of Stewart Title of Carson City, a Nevada Corporation the Trustee above named, and do(es) hereby vest in said substituted Trustee, all the rights, title, estate, power, duty and trusts conferred by said Deed of Trust upon the Trustee therein named. And whereas the indebtedness secured, to be paid by the Deed of Trust above mentioned has been partially paid and/or satisfied.

NOW THEREFORE, Donna Schlutsmeyer, substituted Trustee, does hereby GRANT AND RECONVEY unto the parties entitled thereto without warranty, all the estate and interest derived to the said Trustee under said Deed of Trust in the lands therein described, situated in the City of County of Douglas, State of Nevada. Reference being hereby made specifically to said Deed of Trust and the record thereof for a particular description of said lands.

Dated: May 1, 2008

Substitution of Trustee and Deed of Full Reconveyance - Page 2



Donna Schlutsmeyer
Beneficiary and Substituted Trustee



CALIFORNIA ALL-PURPOSE ACKNOWLEDGMENT

State of California

County of Los Angeles

On May 1, 2008 before me, Jackie Karmann, Notary Public
Date Here Insert Name and Title of the Officer

personally appeared Donna Schlutzmeier Schlutzmeier
Name(s) of Signer(s)

who proved to me on the basis of satisfactory evidence to be the person(s) whose name(s) is/are subscribed to the within instrument and acknowledged to me that he/she/they executed the same in his/her/their authorized capacity(ies), and that by his/her/their signature(s) on the instrument the person(s), or the entity upon behalf of which the person(s) acted, executed the instrument.



I certify under PENALTY OF PERJURY under the laws of the State of California that the foregoing paragraph is true and correct.

WITNESS my hand and official seal.
Signature Jackie Karmann
Signature of Notary Public

Place Notary Seal Above

OPTIONAL

Though the information below is not required by law, it may prove valuable to persons relying on the document and could prevent fraudulent removal and reattachment of this form to another document.

Description of Attached Document

Title or Type of Document: Substitution of Trustee & Deed of Partial Reconveyance

Document Date: May 1, 2008 Number of Pages: 1 page (front only)

Signer(s) Other Than Named Above: none

Capacity(ies) Claimed by Signer(s)

Signer's Name: Donna Schlutzmeier

- Individual
- Corporate Officer — Title(s): _____
- Partner — Limited General
- Attorney in Fact
- Trustee
- Guardian or Conservator
- Other: _____



Signer Is Representing: Self

Signer's Name: _____

- Individual
- Corporate Officer — Title(s): _____
- Partner — Limited General
- Attorney in Fact
- Trustee
- Guardian or Conservator
- Other: _____



Signer Is Representing: _____



EXHIBIT "A"

All that certain real property situate in the County of Douglas, State of Nevada, described as follows:

A parcel of land located within portions of the Southeast 1/4 of Section 22 and the Southwest 1/4 of Section 23, Township 10 North, Range 22 East, M.D.B.&M., more particularly described as follows:

COMMENCING at the quarter corner for Sections 22 and 27, Township 10 North, Range 22 East, M.D.B.&M.; thence along the section line common to said Sections 22 and 27 the following two courses: North 89°45'22" East, 1307.48 feet; North 89°46'04" East, 430.46 feet to the point of beginning; thence North 00°13'56" West, 316.15 feet; thence North 76°11'16" West, 339.10 feet; thence North 30°53'03" West, 304.64 feet; thence North 89°54'20" East, 2739.09 feet to the North-South centerline of said Southwest 1/4 of Section 23; thence along said centerline, South 00°08'56" West, 658.08 feet to the West 1/16 corner common to Sections 23 and 26; thence along the section line common to said Sections 23 and 26, South 89°56'24" West, 1374.07 feet to the corner common to Sections 22, 23, 26 and 27; thence along the section line common to Sections 22 and 27, South 89°46'04" West, 876.37 feet to the point of beginning.

The Basis of Bearing of this description is North 00°08'26" East, the West line of the Northwest 1/4 of Section 22, Township 10 North, Range 22 East, M.D.B.&M., as shown on the Record of Survey to Support a Boundary Line Adjustment for Evan L. Allred recorded October 18, 2001 as Document No. 525551.

LESS AND EXCEPT all oil, gas and minerals on and under the above described property.

NOTE: The above metes and bounds description appeared previously in that certain instrument recorded in the office of the County Recorder of Douglas County, Nevada on April 18, 2008, as Document No. 721778 of Official Records.

Assessor's Parcel Number(s):
1022-22-000-018



BK-508
PG-1208