


OFFICIAL RECORD
Requested By:
ROBERT LARSON

Douglas County - NV
Karen Ellison - Recorder

Page: 1 of 2 Fee: 15.00
BK-1008 PG- 1139 RPTT: 0.00



The undersigned hereby affirms that this document does not contain a Social Security Number.

Print Name Under Signature: ROBERT PATEN LARSON

When Recorded Return To:
841 MOTTSVILLE LANE
GARDNERVILLE, NV. 89460

Assessor Parcel Number: 1220-06-002-008

DECLARATION OF HOMESTEAD

Check One:

- Married (filing joint declaration)
- Head of Family
- By Husband (filing for joint benefit or both)
- Single, Married or Widowed
- By Wife (filing joint benefit or both)
- Multiple Single Persons
- Other: _____

A: Check One

- Regular Home Dwelling/Manufactured Home
- Condominium Unit
- Other

Name on Title of Property: ROBERT LARSON AND ROSAMOND W. LARSON

Do individually or severally certify and declare as follows: ROBERT AND ROSAMOND LARSON

~~We~~ are now residing on the land, premises (or manufactured home) located in the City of: GARDNERVILLE

County of: DOUGLAS, State of Nevada, and more particularly described as follows:

(Set forth legal description and commonly known street address OR manufactured home description)
841 MOTTSVILLE LANE, S.
GARDNERVILLE, NEVADA 89460 - SEE ATTACHED LEGAL DESCRIPTION!

B: We claim the land and premises hereinabove described, together with the dwelling house thereon, and its appurtenances, or the described manufactured home as a Homestead.

In Witness, Whereof, I/We have hereunto set my hand/our hands this 8TH day of OCTOBER 2008.


[Signature]
Signature
ROBERT PATEN LARSON
Print Name here

[Signature]
Signature
ROSAMOND WINTERTON LARSON
Print Name here


STATE OF NEVADA _____
COUNTY OF DOUGLAS

This instrument was acknowledged before me on Oct. 8, 2008
ROBERT PATEN LARSON + ROSAMOND WINTERTON LARSON
Person(s) appearing before notary

[Signature]
(Signature of notarial officer) My commission expires: Oct. 15, 2009



CONSULT AN ATTORNEY IF YOU DOUBT THIS FORM'S FITNESS FOR YOUR PURPOSE. This form provided as a courtesy to the taxpayer by: Douglas County Recorder's Office. The Recorder's Office assumes no liability for the completion of the Homestead Declaration.
NOTE: Please leave 1" margins blank.



**Exhibit A
LEGAL DESCRIPTION**

File Number: 1007837

All that certain lot, piece or parcel of land situate in the County of Douglas, State of Nevada, described as follows:

Commencing at a point 376.5 feet West of where the South line of County Road, known as the Mottsville County Road, intersects with the centerline of road known as Frevert Road (A.K.A. State Highway No. 88), thence in a Southerly direction 276.75 feet; thence Westerly 315 feet; thence Northerly 276.75 feet to the South line of said Mottsville Road; thence along the South side of said Mottsville Road, Easterly 315 feet to the place of beginning.

Assessor's Parcel No. 1220-06-002-008

"IN COMPLIANCE WITH NEVADA REVISED STATUTE 111.312, THE HEREIN ABOVE LEGAL DESCRIPTION WAS TAKEN FROM INSTRUMENT RECORDED FEBRUARY 23, 2006, BOOK 0206, PAGE 6943, AS FILE NO. 0668410, RECORDED IN THE OFFICIAL RECORDS OF DOUGLAS COUNTY, STATE OF NEVADA."