

OFFICIAL RECORD
Requested By:
STEWART TITLE

Douglas County - NV
Karen Ellison - Recorder

Page: 1 of 3 Fee: 16.00
BK-1108 PG- 2586 RPTT: 0.00



APN: A portion of APN: 1319-30-644-065

Recording Requested by:
Stewart Title of Nevada Holdings Inc.

When recorded mail to:
Stewart Title of Nevada Holdings Inc.
1070 Caughlin Crossing
Reno, NV 89519

1012552-02

Unit #: **37-157-34-01**

NOTICE OF CLAIM OF LIEN

NOTICE IS HEREBY GIVEN: That THE RIDGE TAHOE PROPERTY OWNERS' ASSOCIATION, a Nevada non-profit corporation, is owed assessments pursuant to that Declaration of Timeshare Covenants, Conditions and Restrictions dated January 30, 1984, recorded February 14, 1984, as Document No. 096758, in Book 284, Page 5202, and as amended in the total amount of \$838.00, due January 10, 2008, together with \$75.42 in interest charges, which are past due.

THAT the property to be charged with a lien for payment of this claim is all that certain real property and improvements thereon situated in the County of Douglas, State of Nevada, and more particularly described as follow:


See Exhibit "A" attached hereto and incorporated herein by this reference.

THAT the name of the record owner thereof is Marion R. Hughes and Vicki S. Hughes, husband and wife as joint tenants

WHEREFORE, THE RIDGE TAHOE PROPERTY OWNERES ASSOCIATION claims a lien upon the above described real property and all the buildings and improvements thereon, for said assessments owed in the amount of \$838.00, and for \$75.42 in interest charges, and for fees and costs incurred in the preparation and filing of the Notice of Claim of Lien

Dated: OCT 22 2008

THE RIDGE TAHOE PROPERTY OWNERS
ASSOCIATION, a Nevada
Non-profit corporation
By: Resort Realty LLC, a Nevada Limited Liability
Company, Its Attorney in Fact





Mark B Preston, Authorized Signature

State of Nevada)
)SS
County of Douglas)

OCT 22 2008

This instrument was acknowledged before me on _____ by Marc
B. Preston, the authorized signer of Resort Realty, LLC, a Nevada limited liability company as
Attorney in Fact for The Ridge Tahoe Property Owners' Association, a Nevada non-profit
corporation.





Notary Public

Exhibit "A"
(37)

An undivided 1/51st interest as tenants in common in and to that certain real property and improvements as follows: (A) an undivided 1/106th interest in and to Lot 37 as shown on Tahoe Village Unit No. 3 – 13th Amended Map, recorded December 31, 1991, as Document No. 268097, re-recorded as Document No. 269053, Official Records of Douglas County, State of Nevada, excepting therefrom Units 039 through 080 (inclusive) and Units 141 through 204 (inclusive) as shown on that certain Condominium Plan recorded July 14, 1988, as Document No. 182057; and (B) Unit No. 157 as shown and defined on said Condominium Plan; together with those easements appurtenant thereto and such easements described in the Fourth Amended and Restated Declaration of Time Share Covenants, Conditions and Restrictions for The Ridge Tahoe recorded February 14, 1984, as Document No. 096758, as amended, and in the Declaration of Annexation of The Ridge Tahoe Phase II recorded February 14, 1984, as Document No. 096759, as amended by document recorded August 18, 1988, as Document No. 184461, as amended, and as described in the Recitation of Easements Affecting the Ridge Tahoe, recorded February 24, 1992, as Document No. 271619, and subject to said Declarations; with the exclusive right to use said interest in Lots 37 only, for one week use within the Prime "season" as defined in and in accordance with said Declarations.

A Portion of APN: 1319-30-644-065