


OFFICIAL RECORD

Requested By:  
STEWART TITLE

Douglas County - NV  
Karen Ellison - Recorder

Page: 1 Of 3 Fee: 16.00  
BK-1108 PG- 2592 RPTT: 0.00



APN: A portion of APN: 1319-30-645-003

Recording Requested by:  
Stewart Title of Nevada Holdings Inc.

When recorded mail to:  
Stewart Title of Nevada Holdings Inc.  
1070 Caughlin Crossing  
Reno, NV 89519

*1012562-02*

Unit #:42-289-07-01

NOTICE OF CLAIM OF LIEN

NOTICE IS HEREBY GIVEN: That THE RIDGE TAHOE PROPERTY OWNERS' ASSOCIATION, a Nevada non-profit corporation, is owed assessments pursuant to that Declaration of Timeshare Covenants, Conditions and Restrictions dated January 30, 1984, recorded February 14, 1984, as Document No. 096758, in Book 284, Page 5202, and as amended in the total amount of \$1404.00, due January 10, 2007 and January 10, 2008, together with \$255.78 in interest charges, which are past due.

THAT the property to be charged with a lien for payment of this claim is all that certain real property and improvements thereon situated in the County of Douglas, State of Nevada, and more particularly described as follow:


See Exhibit "A" attached hereto and incorporated herein by this reference.

THAT the name of the record owner thereof is Marguerite A. Howard, an unmarried woman and Jewell M. Reese, a single woman and Cynthia M. Howard, a single woman altogether as joint tenants

WHEREFORE, THE RIDGE TAHOE PROPERTY OWNERES ASSOCIATION claims a lien upon the above described real property and all the buildings and improvements thereon, for said assessments owed in the amount of \$1404.00, and for \$255.78 in interest charges, and for fees and costs incurred in the preparation and filing of the Notice of Claim of Lien


Dated: OCT 22 2008

THE RIDGE TAHOE PROPERTY OWNERS  
ASSOCIATION, a Nevada  
Non-profit corporation  
By: Resort Realty LLC, a Nevada Limited Liability  
Company, Its Attorney in Fact

  
\_\_\_\_\_  
Mark B Preston, Authorized Signature

State of Nevada )  
                                  )SS  
County of Douglas )

This instrument was acknowledged before me on OCT 22 2008 by Marc  
B. Preston, the authorized signer of Resort Realty, LLC, a Nevada limited liability company as  
Attorney in Fact for The Ridge Tahoe Property Owners' Association, a Nevada non-profit  
corporation.




  
\_\_\_\_\_  
Notary Public

EXHIBIT "A"

(42)

An undivided 1/51st interest as tenants in common in and to that certain real property and improvements as follows: (A) An undivided 1/48<sup>th</sup> interest in and to Lot 42 as shown on Tahoe Village Unit No. 3 - 14<sup>th</sup> Amended Map, recorded April 1, 1994, as Document No. 333985, Official Records of Douglas County, State of Nevada, excepting therefrom Units 255 through 302 (inclusive) as shown on said map; and (B) Unit No. 289 as shown and defined on said map; together with those easements appurtenant thereto and such easements described in the Fourth Amended and Restated Declaration of Time Share Covenants, Conditions and Restrictions for The Ridge Tahoe recorded February 14, 1984, as Document No. 096758, as amended, and in the Declaration of Annexation of The Ridge Tahoe Phase Seven recorded April 26, 1995, as Document No. 360927, as amended by Amended and Restated Declaration of Annexation of The Ridge Tahoe Phase Seven, recorded May 4, 1995, as Document No. 361461, and as further amended by the Second Amendment to Déclaration of Annexation of The Ridge Tahoe Phase Seven recorded on October 17, 1995 as Document No. 372905, and as described in the First Amended Recitation of Easements Affecting the Ridge Tahoe recorded June 9, 1995, as Document No. 363815, and subject to said Declarations; with the exclusive right to use said interest, in Lot 42 only, for one week each year in accordance with said Declarations.

Together with a 13-foot wide easement located within a portion of Section 30, Township 13 North, Range 19 East, MDB&M, Douglas County, Nevada, being more particularly described as follows:

BEGINNING at the Northwest corner of this easement said point bears S. 43°19'06" E., 472.67 feet from Control Point "C" as shown on the Tahoe Village Unit No. 3 - 13<sup>th</sup> Amended Map, Document No. 269053 of the Douglas County Recorder's Office;

thence S. 52°20'29" E., 24.92 feet to a point on the Northerly line of Lot 36 as shown on said 13<sup>th</sup> Amended Map;

thence S. 14°00'00" W. along said Northerly line, 14.19 feet;

thence N. 52°20'29" W., 30.59 feet;

thence N. 37°33'12" E., 13.00 feet to the POINT OF BEGINNING.

A Portion of APN: 1319-30-645-003

