

OFFICIAL RECORD

Requested By:

STEWART TITLE

A portion of APN: 1319-30-712-001
 RPTT \$ 1.95 / #16-004-29-01

GRANT, BARGAIN, SALE DEED

Douglas County - NV
 Karen Ellison - Recorder

Page: 1 Of 3 Fee: 16.00
 BK-1108 PG- 4837 RPTT: 1.95

THIS INDENTURE, made September 29, 2008 Tom Russell and Maggie Russell Husband and Wife Grantor, and Resorts West Vacation Club, a Nevada nonprofit corporation Grantee;



WITNESSETH:

That Grantor, in consideration for the sum of \$10.00, lawful money of the United States of America and other good and valuable consideration, paid to Grantor by Grantee, the receipt whereof is hereby acknowledged, does by these presents, grant bargain and sell unto the Grantee and Grantee's heirs and assigns, all that certain property located and situated in Douglas County, State of Nevada, more particularly described on (Exhibit "A") the Proper legal description will be attached by the escrow company, Stewart Title of Douglas County and incorporated herein by this reference;

TOGETHER with the tenements, hereditament and appurtenances there unto belonging or appertaining and the reversion and reversions, remainder and remainders, rents, issues and profits thereof;

TO HAVE AND TO HOLD all and singular the premises, together with appurtenances, unto the said Grantee and Grantee's assigns forever.

IN WITNESS WHEREOF, the Grantor has executed this conveyance the day and year first above written.

STATE OF California)
) SS
 COUNTY OF Riverside)

Grantor:

 Tom Russell

 Maggie Russell

This instrument was acknowledged before me on 11-18-2008 by Tom Russell and Maggie Russell

see attached VE
 Notary Public

This document is recorded as an ACCOMMODATION ONLY and without liability for this consideration therefore, or as to the validity or sufficiency of said instrument, or for the effect of such recording on the title of the property involved.

WHEN RECORDED MAIL TO
 Resorts West Vacation Club
 P.O. Box 5790
 Stateline, NV 89449

MAIL TAX STATEMENTS TO:
 Ridge Tahoe Property Owner's Association
 P.O. Box 5790
 Stateline, NV 89449

CALIFORNIA ALL-PURPOSE ACKNOWLEDGMENT

State of California

County of Riverside }

On 11-18-2008 before me, Vivian Formby "Notary Public"
Date Here Insert Name and Title of the Officer.


personally appeared Tom Russell, Margaret Russell
Name(s) of Signer(s)

who proved to me on the basis of satisfactory evidence to be the person(s) whose name(s) is/are subscribed to the within instrument and acknowledged to me that he/she/they executed the same in his/her/their authorized capacity(ies), and that by his/her/their signature(s) on the instrument the person(s), or the entity upon behalf of which the person(s) acted, executed the instrument.

I certify under PENALTY OF PERJURY under the laws of the State of California that the foregoing paragraph is true and correct.

WITNESS my hand and official seal.

Signature Vivian Formby
Signature of Notary Public



Place Notary Seal Above

OPTIONAL

Though the information below is not required by law, it may prove valuable to persons relying on the document and could prevent fraudulent removal and reattachment of this form to another document.

Description of Attached Document

Title or Type of Document: Grant, Bargain, Sale Deed

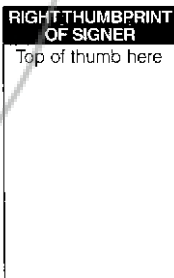
Document Date: 9-29-2008 Number of Pages: 1

Signer(s) Other Than Named Above: _____

Capacity(ies) Claimed by Signer(s)

Signer's Name: Tom Russell


- Individual
- Corporate Officer — Title(s): _____
- Partner — Limited General
- Attorney in Fact
- Trustee
- Guardian or Conservator
- Other: _____



Signer Is Representing: _____

Signer's Name: Margaret Russell

- Individual
- Corporate Officer — Title(s): _____
- Partner — Limited General
- Attorney in Fact
- Trustee
- Guardian or Conservator
- Other: _____



Signer Is Representing: _____



EXHIBIT "A"

(160)

A timeshare estate comprised of an undivided interest as tenants in common in and to that certain real property and improvements as follows: An undivided 1/1326th interest in and to Lot 160 as designated on TAHOE VILLAGE UNIT No. 1 - 14th AMENDED MAP, recorded September 16, 1996, as Document No. 396458, in Book 996, at Page 2133, Official Records, Douglas County, Nevada, EXCEPTING THEREFROM that certain real property described as follows: Beginning at the Northeast corner of Lot 160; thence South 31°11'12" East, 81.16 feet; thence South 58°48'39" West, 57.52 feet; thence North 31°11'12" West, 83.00 feet; thence along a curve concave to the Northwest with a radius of 180 feet, a central angle of 18°23'51", an arc length of 57.80 feet, the chord of said curve bears North 60°39'00" East, 57.55 feet to the Point of Beginning. Containing 4,633 square feet, more or less, as shown on that Boundary Line Adjustment Map recorded as Document No. 0463765; together with those easements appurtenant thereto and such easements and use rights described in the Declaration of Timeshare Covenants, Conditions and Restrictions for THE RIDGE POINTE recorded November 5, 1997, as Document No. 0425591, and as amended on March 19, 1999 as Document No. 0463766, and subject to said Declaration; with the exclusive right to use said interest, in Lot 160 only, for one Use Period each year in accordance with said Declaration.

A Portion of APN: 1319-30-712-001