

APN 1220-11-001-000
PINE VIEW INDUSTRIAL PARK, LLC

APN 1220-11-001-030
SAWMILL, LLC

APN 1220-11-001-036
SAWMILL, LLC

APN 1220-11-001-040
W R TECHNOLOGY PARK, LLC

APN 1220-11-001-004
PINE VIEW INDUSTRIAL PARK, LLC

APN 1220-11-001-004
W R TECHNOLOGY PARK, LLC

APN 1220-11-001-036
SAWMILL, LLC

APN 1220-11-001-036
SAWMILL, LLC

APN 1220-11-001-036
SAWMILL, LLC

APN 1220-11-001-036
SAWMILL, LLC

APN 1220-11-001-036
SAWMILL, LLC

APN 1220-11-001-036
SAWMILL, LLC

APN 1220-11-001-036
SAWMILL, LLC

APN 1220-11-001-036
SAWMILL, LLC

APN 1220-11-001-036
SAWMILL, LLC

APN 1220-11-001-036
SAWMILL, LLC

APN 1220-11-001-036
SAWMILL, LLC

APN 1220-11-001-036
SAWMILL, LLC

APN 1220-11-001-036
SAWMILL, LLC

APN 1220-11-001-036
SAWMILL, LLC

APN 1220-11-001-036
SAWMILL, LLC

APN 1220-11-001-036
SAWMILL, LLC

APN 1220-11-001-036
SAWMILL, LLC

APN 1220-11-001-036
SAWMILL, LLC

APN 1220-11-001-036
SAWMILL, LLC

APN 1220-11-001-036
SAWMILL, LLC

OWNERS CERTIFICATE:

I, PETER M. BEEKHOF, MANAGER OF OLD SAWMILL INDUSTRIAL PARK, LLC, CERTIFY THAT I AM THE OWNER OF RECORD, AND DO HEREBY CONSENT TO THE PREPARATION AND RECORDING OF THIS MAP

Peter M. Beekhof
PETER M. BEEKHOF, JR., MANAGER

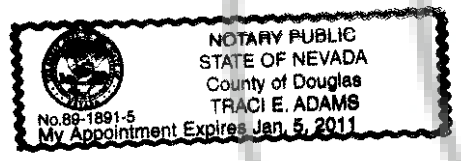
5-20-09
DATE

STATE OF NEVADA }
COUNTY OF DOUGLAS } SS.

ON THIS 20th DAY OF May, 2009, PERSONALLY APPEARED BEFORE ME A NOTARY PUBLIC, PETER M. BEEKHOF, PERSONALLY KNOWN TO ME (OR PROVEN TO ME ON THE BASIS OF SATISFACTORY EVIDENCE) TO BE THE PERSON WHOSE NAME IS SUBSCRIBED TO THIS INSTRUMENT, AND ACKNOWLEDGE THAT HE EXECUTED SAID INSTRUMENT.

WITNESS MY HAND AND OFFICIAL SEAL


Traci E. Adams
NOTARY PUBLIC
MY COMMISSION EXPIRES: 4/5/2011



SURVEYOR'S CERTIFICATE:

I, RICK E. STEIN, A PROFESSIONAL LAND SURVEYOR IN THE STATE OF NEVADA CERTIFY THAT:

- THIS IS A TRUE AND ACCURATE REPRESENTATION OF THE LANDS SURVEYED UNDER MY SUPERVISION AT THE INSTANCE OF PETER BEEKHOF.
- THE LAND SHOWN LIES WITHIN A PORTION OF SECTION 11, TOWNSHIP 12 NORTH, RANGE 20 EAST, M.D.M. AND THE SURVEY WAS COMPLETED ON MAY 12, 2009.
- THIS MAP COMPLIES WITH THE APPLICABLE STATE STATUTES AND LOCAL ORDINANCES.
- THE MONUMENTS ARE OF THE CHARACTER SHOWN AND OCCUPY THE POSITIONS INDICATED.



RICHARD E. STEIN
PROFESSIONAL LAND SURVEYOR 16932
5/19/09

NOTES:

- THERE IS A TEN (10) FOOT PUBLIC UTILITY EASEMENT ALONG ALL ROAD FRONTAGES AND A FIVE (5) FOOT PUBLIC UTILITY EASEMENT ALONG THE SIDE AND REAR PROPERTY LINES.
- THIS RECORD OF SURVEY HAS BEEN PREPARED TO INDICATE THE LIMITS OF LOTS 1-20 WHICH ARE LOCATED WITHIN THE OLD SAWMILL INDUSTRIAL PARK FINAL SUBDIVISION MAP AS RECORDED MAY 15, 2009 IN BOOK 0509, PAGE 3833 AS DOCUMENT NO. 743278.
- THIS MAP IS NOT IN CONFLICT WITH N.R.S. 278.010 TO 278.630 INCLUSIVE.
- LOT 10 SHALL REVERT BACK TO OLD SAWMILL INDUSTRIAL PARK, LLC WHEN AT SUCH TIME THE SEWER PACKAGE PLANT IS ABANDONED.
- TOTAL AREA SURVEYED 38.425 ACRES

CURVE TABLE

CURVE	RADIUS	ARC LENGTH	DELTA ANGLE	TANGENT
C1	15.00'	23.51'	89°48'19"	14.95'
C2	30.00'	18.13'	34°37'54"	9.35'
C3	30.00'	7.10'	13°33'28"	3.57'
C4	60.00'	100.93'	96°22'46"	67.08'
C5	30.00'	25.23'	48°11'23"	13.42'
C6	30.00'	25.23'	48°11'23"	13.42'
C7	60.00'	35.61'	34°00'32"	18.35'
C8	60.00'	109.10'	104°11'00"	77.05'
C9	60.00'	80.38'	76°45'35"	47.52'
C10	60.00'	64.33'	61°25'47"	35.65'
C11	30.00'	25.23'	48°11'23"	13.42'
C12	30.00'	25.23'	48°11'23"	13.42'
C13	60.00'	100.93'	96°22'46"	67.08'
C14	30.00'	20.12'	38°25'10"	10.45'
C15	30.00'	5.12'	09°46'12"	2.56'
C16	15.00'	23.61'	90°11'41"	15.05'
C17	25.00'	45.08'	103°18'18"	31.60'

LINE TABLE

LINE	BEARING	DISTANCE
L1	N 89°06'42" W	30.00'
L2	S 89°06'42" E	32.74'

RECORDER'S CERTIFICATE:

FILED FOR RECORD THIS 20 DAY OF May, 2009, AT 19 MINUTES PAST 1 O'CLOCK P.M. IN BOOK 0509 OF OFFICIAL RECORDS, AT PAGE 5305 DOCUMENT NO. 743581, RECORDED AT THE REQUEST OF PETER M. BEEKHOF, JR.

Douglas County Recorder
DOUGLAS COUNTY RECORDER

BASIS OF BEARING


TRUE NORTH BASED ON GPS OBSERVATION.

LEGEND

- ◆ CENTERLINE MONUMENT PLS 16932
- SET 5/8" REBAR W/ CAP PLS 16932
- FOUND MONUMENT W/ CAP PLS 16932
- FOUND MONUMENT AS NOTED
- (R) RECORD INFORMATION PER DOC. NO. 491987

EXD Engineering &
Land Surveying, Inc.

1641 MONO AVENUE
MINDEN, NEVADA 89423
PHONE: 775-783-4772 FAX: 775-783-4773



JOB NO. 05-2904-020.01
DATE: 05/19/2009
DRAWN: RES
CHECKED: RES
SHEET 1 OF 1

RECORD OF SURVEY #1

FOR

OLD SAWMILL INDUSTRIAL PARK, LLC

LOCATED WITHIN A PORTION OF SECTION 11,
T.12N., R.20 E., M.D.M. DOUGLAS COUNTY,
NEVADA