

15-

OFFICIAL RECORD

Requested By:  
JOHN J LEAL

The undersigned hereby affirms that this document does not contain a Social Security Number.

John J Leal  
Print Name Under Signature:

Douglas County - NV  
Karen Ellison - Recorder

Page: 1 Of 2 Fee: 15.00  
BK-0609 PG-1878 RPTT: 0.00



When Recorded Return To:  
John J Leal  
3963 Granite Wy  
Wellington NV 89444

Assessor Parcel Number: 1022-15-001-092

DECLARATION OF HOMESTEAD

Check One:

- Married (filing joint declaration)
- Head of Family
- By Husband (filing for joint benefit or both)
- Single, Married or Widowed
- By Wife (filing joint benefit or both)
- Multiple Single Persons
- Other: \_\_\_\_\_

A: Check One

- Regular Home Dwelling/Manufactured Home
- Condominium Unit
- Other

Name on Title of Property: John J Leal  
Do individually or severally certify and declare as follows: John J Leal  
Is/are now residing on the land, premises (or manufactured home) located in the City of: Wellington  
County of: Douglas, State of Nevada, and more particularly described as follows:  
*(Set forth legal description and commonly known street address OR manufactured home description)*


B: John J Leal I/We claim the land and premises hereinabove described, together with the dwelling house thereon, and its appurtenances, or the described manufactured home as a Homestead.

In Witness Whereof, I/We have hereunto set my hand/our hands this 5 day of JUNE 2009.

John Leal  
Signature  
JOHN J. LEAL  
Print Name here

\_\_\_\_\_  
Signature  
\_\_\_\_\_  
Print Name here

STATE OF NEVADA  
COUNTY OF DOUGLAS  
This instrument was acknowledged before me on 6-5-9



JOHN J. LEAL  
Person(s) appearing before notary  
[Signature]  
(Signature of notary office)

My commission expires: 6/6/10

CONSULT AN ATTORNEY IF YOU DOUBT THIS FORM'S FITNESS FOR YOUR PURPOSE. This form provided as a courtesy to the taxpayer by: Douglas County Recorder's Office. The Recorder's Office assumes no liability for the completion of the Homestead Declaration. NOTE: Please leave 1" margins blank.

**EXHIBIT "A"**


**LEGAL DESCRIPTION**


**ESCROW NO.: 070100998**

**The land referred to herein is situated in the State of Nevada, County of Douglas described as follows:**

**Lot 12, in Block V, as shown on the map entitled TOPAZ RANCH ESTATES, UNIT NO. 4, filed for record November 16, 1970, in the Office of the County Recorder of Douglas County, Nevada, as Document No. 50212.**

**Assessor's Parcel No. 1022-15-001-092**

  
0744603 Page: 2 Of 2 06/05/2009  
BK- 0609  
PG- 1879

  
0707310 Page: 2 Of 2 08/09/2007  
BK- 0807  
PG- 3222