



The undersigned hereby affirms that this document submitted for recording does not contain the social security number of any person or persons. (Pursuant to NRS 239b.030)

APN No.: 1420-28-401-006

SPACE ABOVE FOR RECORDER'S USE ONLY

Escrow No.: 9003996-KAS,


ABANDONMENT OF HOMESTEAD

Frank D. Schnorbus and Robin E. Schnorbus, resident of Minden, Nevada, hereby abandons all claim to a homestead in the real property described below and forever releases and discharges such real property from any and all claims of homestead and particularly from any such claim under Declaration of Homestead recorded on 11/15/2006, in Book 1106, as Instrument No. 688767, Official Records.


Said real property is situate in Douglas County, Nevada and described as follows:

SEE EXHIBIT "A" ATTACHED HERETO AND BY REFERENCE MADE A PART HEREOF

DATE: June 18, 2009



Frank D. Schnorbus



Robin E. Schnorbus


SEE PAGE TWO (2) FOR NOTARY ACKNOWLEDGEMENT

NOTARY ACKNOWLEDGEMENT FOR ABANDONMENT OF HOMESTEAD


Escrow No.: 9003996-KAS,

STATE OF NEVADA
COUNTY OF Carson City } ss:

This instrument was acknowledged before me on June 18, 2009 by Frank D. Schnorbus and Robin E. Schnorbus.



NOTARY PUBLIC



WHEN RECORDED MAIL TO:

Frank D. Schnorbus
Robin E. Schnorbus
1227 Melborn Way
Minden, NV 89423

MAIL TAX STATEMENTS TO :

Same as above



BK-609
PG-7243

Escrow No.: 9003996-KAS

**EXHIBIT A
LEGAL DESCRIPTION**

All that certain real property situate in the County of Douglas, State of Nevada, described as follows:

A parcel of land situated in the Southwest $\frac{1}{4}$ of the Southwest $\frac{1}{4}$ of Section 28, Township 14 North, Range 20 East, M.D.B.&M., described as Commencing at a point 632.18 feet East of the Southwest corner of the above described Section 28, said point being the TRUE POINT OF BEGINNING; thence North $0^{\circ}14'48''$ East, a distance of 360.50 feet; thence East 120.84 feet; thence South $0^{\circ}04'48''$ West, a distance of 360.50 feet; thence West 120.84 feet to the POINT OF BEGINNING.

APN: 1420-28-401-006

Document Number 239136 is provided pursuant to the requirements of Section 1.NRS 111.312



BK-609
PG-7244