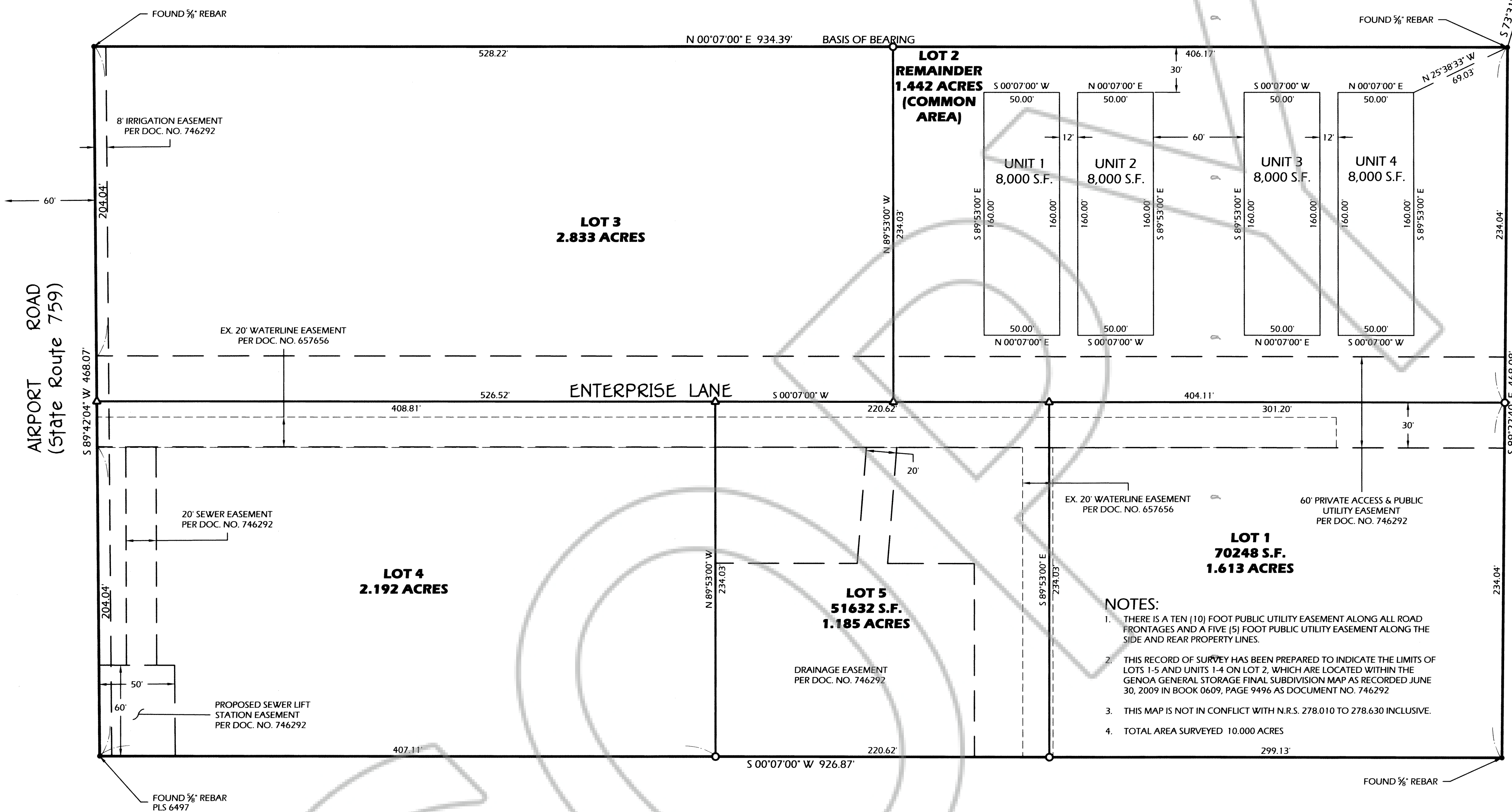




8.17
7.18
S 73°31'48" E
1116.29



- NOTES:**
1. THERE IS A TEN (10) FOOT PUBLIC UTILITY EASEMENT ALONG ALL ROAD FRONTAGES AND A FIVE (5) FOOT PUBLIC UTILITY EASEMENT ALONG THE SIDE AND REAR PROPERTY LINES.
 2. THIS RECORD OF SURVEY HAS BEEN PREPARED TO INDICATE THE LIMITS OF LOTS 1-5 AND UNITS 1-4 ON LOT 2, WHICH ARE LOCATED WITHIN THE GENOA GENERAL STORAGE FINAL SUBDIVISION MAP AS RECORDED JUNE 30, 2009 IN BOOK 0609, PAGE 9496 AS DOCUMENT NO. 746292
 3. THIS MAP IS NOT IN CONFLICT WITH N.R.S. 278.010 TO 278.630 INCLUSIVE.
 4. TOTAL AREA SURVEYED 10.000 ACRES

OWNERS CERTIFICATE:

WE, WILLIAM L. AND JENNY GARRISON, CERTIFY THAT WE ARE THE OWNERS OF RECORD, AND DO HEREBY CONSENT TO THE PREPARATION AND RECORDING OF THIS MAP.

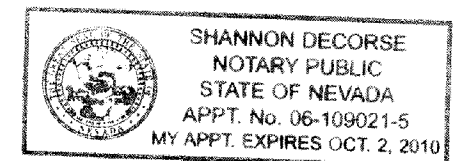
William Garrison 8-19-09
WILLIAM L. GARRISON DATE

Jenny Garrison 8-19-09
JENNY GARRISON DATE

STATE OF NEVADA }
COUNTY OF DOUGLAS } ss.

ON THIS 19 DAY OF August 2009, PERSONALLY APPEARED BEFORE ME, A NOTARY PUBLIC, WILLIAM L. AND JENNY GARRISON, PERSONALLY KNOWN TO ME (OR PROVEN TO ME ON THE BASIS OF SATISFACTORY EVIDENCE) TO BE THE PERSONS WHOSE NAMES ARE SUBSCRIBED TO THIS INSTRUMENT, AND ACKNOWLEDGE THAT THEY EXECUTED SAID INSTRUMENT.


WITNESS MY HAND AND OFFICIAL SEAL
Shannon DeCorse
NOTARY PUBLIC
MY COMMISSION EXPIRES: 10/2/2010



SURVEYOR'S CERTIFICATE:

I, RICK E. STEIN, A PROFESSIONAL LAND SURVEYOR IN THE STATE OF NEVADA CERTIFY THAT:

1. THIS IS A TRUE AND ACCURATE REPRESENTATION OF THE LANDS SURVEYED UNDER MY SUPERVISION AT THE INSTANCE OF BILL GARRISON.
2. THE LAND SHOWN LIES WITHIN A PORTION OF SECTION 7, TOWNSHIP 13 NORTH, RANGE 20 EAST, M.D.M. AND THE SURVEY WAS COMPLETED ON AUGUST 12, 2009.
3. THIS MAP COMPLIES WITH THE APPLICABLE STATE STATUTES AND LOCAL ORDINANCES.
4. THE MONUMENTS ARE OF THE CHARACTER SHOWN AND OCCUPY THE POSITIONS INDICATED.



RICHARD E. STEIN
PROFESSIONAL LAND SURVEYOR 16932
6/18/09

BASIS OF BEARING

EASTERLY LINE OF PARCEL 4B AS SHOWN ON PARCEL MAP FOR RONALD F. THAHELD AND FRED H. THAHELD RECORDED AS DOCUMENT NO. 111959 OF DOUGLAS COUNTY RECORDERS OFFICE.

LEGEND

- SET 5/8" REBAR W/ CAP PLS 16932
- △ SET NAIL & TAG PLS 16932
- FOUND MONUMENT AS NOTED

RECORDER'S CERTIFICATE:

FILED FOR RECORD THIS 19TH DAY OF August 2009, AT 4:44 MINUTES PAST 10 O'CLOCK A.M. IN BOOK 0809 OF OFFICIAL RECORDS, AT PAGE 4140
DOCUMENT NO. 749133 RECORDED AT THE REQUEST OF BILL GARRISON.

Shannon DeCorse
DOUGLAS COUNTY RECORDER

EXD Engineering & Land Surveying, Inc.

1641 MONO AVENUE
MINDEN, NEVADA 89423
PHONE: 775-783-4772 FAX: 775-783-4773

JOB NO.	05-2904-024.01
DATE:	08/04/2009
DRAWN:	RES
CHECKED:	RES
SHEET 1 OF 1	

RECORD OF SURVEY #1

FOR
GENOA GENERAL STORAGE
LOCATED WITHIN A PORTION OF SECTION 7,
T.13N., R.20 E., M.D.M.
DOUGLAS COUNTY, NEVADA