

OFFICIAL RECORD

Requested By:
MARQUIS TITLE & ESCROW

Recording Requested By
Marquis Title & Escrow Inc.
APN: 1321-29-000-029
Escrow No 290152-SL
R.P.T.T. \$604.50

Douglas County - NV
Karen Ellison - Recorder

Page: 1 Of 2 Fee: 15.00
BK-0909 PG- 5124 RPTT 604.50

WHEN RECORDED MAIL TO:
GREGORY N. JANSEN and JULIE A. PADLEFORD-JANSEN
7521 N W. 7th Ct.
Plantation, FL 33317



MAIL TAX STATEMENT TO:
Same as Above

GRANT, BARGAIN and SALE DEED

FOR A VALUABLE CONSIDERATION, receipt of which is hereby acknowledged,

DWIGHT MC GILL and LOUISE MC GILL, husband and wife as joint tenants


do(es) hereby GRANT, BARGAIN and SELL to


GREGORY N. JANSEN and JULIE A. PADLEFORD-JANSEN, husband and wife as joint tenants with the right of survivorship the real property situate in the County of Douglas, State of Nevada, described as follows:

SEE EXHIBIT "A" ATTACHED HERETO AND MADE A PART HEREOF

TOGETHER with all tenements, hereditaments and appurtenances, including easements and water rights, if any, thereto belonging or appertaining, and any reversions, remainders, rents, issues or profits thereof.

Dated. 9-22-2009


DWIGHT MC GILL


LOUISE MC GILL

STATE OF Nevada
COUNTY OF Douglas

This instrument was acknowledged before me on September 22, 2009, by DWIGHT MC GILL and LOUISE MC GILL.


Notary Public



SUSAN LAPIN
Notary Public - State of Nevada
Appointment Recorded in Douglas County
No 02-74683-5 - Expires March 21, 2010

EXHIBIT "A"

Parcel B-3, as set forth on the Parcel Map for DWIGHT AND LOUISE MCGILL being a portion of Parcel B of a Parcel Map recorded as Document No. 42933, within the Southeast ¼ of Section 29, Township 13 North, Range 21 East, M.D.B. & M., Douglas County, Nevada, as filed for record on February 8, 2001, in Book 0201, Page 1335, Document No. 508377, Official Records.

APN: 1321-29-002-029

