


DOC # 752902
10/27/2009 04:00PM Deputy: SG
OFFICIAL RECORD
Requested By:
STEWART TITLE - DOUGLAS
Douglas County - NV
Karen Ellison - Recorder
Page: 1 of 2 Fee: 15.00
BK-1009 PG-5695 RPTT: 5,655.00

A.P.N. #	1318-25-101-0061318-25-101-006
R.P.T.T.	\$5,655.00
Escrow No.	1023792DR
Recording Requested By:	
	
Mail Tax Statements To:	Same as below
When Recorded Mail To:	
Mark White	
P.O. Box 23	
Glenbrook, NV 89413	

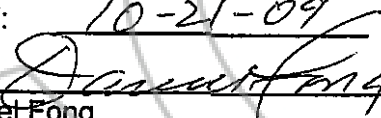



GRANT, BARGAIN, SALE DEED

THIS INDENTURE WITNESSETH: That Daniel Fong, and Melinda Fong, husband and wife as joint tenants for valuable consideration, the receipt of which is hereby acknowledged, does hereby Grant, Bargain Sell and Convey to Mark White, Trustee of the Mark K. White exempt trust dated 11-27-95, all that real property situated in the County of Douglas, State of Nevada, bounded and described as follows:

See Exhibit "A" attached hereto and by reference made a part hereof for complete legal description.


Together with all and singular the tenements, hereditaments and appurtenances thereunto belonging or in anywise appertaining, and any reversions, remainders, rents, issues or profits thereof.


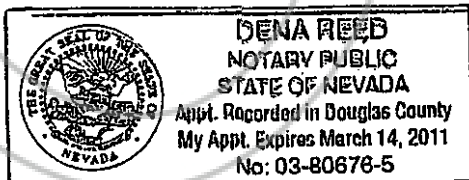
Dated: 10-21-09

Daniel Fong


Melinda Fong

State of NV
County of Douglas } ss.

This instrument was acknowledged before me on
by: Daniel Fong, Melinda Fong Oct. 21, 2009

Signature: 
Notary Public





**Exhibit A
LEGAL DESCRIPTION**

File Number: 1023792DR

All that real property situate in the County of Douglas, State of Nevada, described as follows:

All that certain real property located in the Northwest 1/4 of Section 25, Township 13 North, Range 18 East, M. D. M., described as follows:

Beginning at a point on the North line of said Section 25, said point being located North 89°54'00" East, 90.00 feet from the Northwest corner of said Section 25, and also being the Northwest corner of that certain piece of land described as Parcel No. One "Henry Parcel Map", which is recorded in the Office of the Douglas County Recorder in Book 978 at Page 787 under Recorder's Document No. 23907, Douglas County, Nevada; Thence from said point of beginning and continuing along said North line North 89°54'00" East, 239.30 feet to a point marking the Northeast corner of said Parcel No. One and the Northwest corner of that certain piece of land described as Parcel No. Two "Delaney Parcel Map", which is recorded in the Office of the Douglas County Recorder in Book 977 at Page 1294 under Recorder's Document No. 13224, Douglas County, Nevada; Thence leaving said North line South 00°09'50" West, 227.70 feet; Thence South 89°54'00" West, 74.00 feet; Thence North 35°54' 18" West, 280.76 feet to the point of beginning.

Being all of Parcel One of that certain Parcel Map for Stanley E. Henry recorded August 10, 1978, in Book 878 of Official Records, at Page 787, as Document No. 23907, Douglas County, Nevada.