

DOC # 756963
 01/11/2010 02:10PM Deputy: GB
OFFICIAL RECORD
 Requested By:
 STEWART TITLE VACATION O
 Douglas County - NV
 Karen Ellison - Recorder
 Page: 1 of 2 Fee: 15.00
 BK-110 PG-1775 RPTT: 3.90



A.P.N. #	A ptn of 1319-30-645-003
R.P.T.T.	\$ 3.90
Escrow No.	20090661- TS/AH
Title No.	20090661
Recording Requested By:	
Stewart Vacation Ownership	
Mail Tax Statements To:	
Ridge Tahoe P.O.A. P.O. Box 5790 Stateline, NV 89449	
When Recorded Mail To:	
Michael Cowan & Susan Cowan 1027 Rocky Terrace Gardnerville, NV 89460	


GRANT, BARGAIN, SALE DEED


THIS INDENTURE WITNESSETH: That **HOLLY GUNCHEON** and **KELLY F. GUNCHEON**, wife and husband for valuable consideration, the receipt of which is hereby acknowledged, does hereby Grant, Bargain Sell and Convey to **MICHAEL COWAN** and **SUSAN COWAN**, husband and wife as joint tenants with right of survivorship and to the heirs and assigns of such Grantee forever, all that real property situated in the unincorporated area County of Douglas, State of Nevada, bounded and described as follows:

The Ridge Tahoe, Cascade Building, Even Year Use, Week #42-273-21-81, Stateline, NV 89449. See Exhibit "A" attached hereto and by this reference made a part hereof.

Together with all and singular the tenements, hereditaments and appurtenances thereunto belonging or in anywise appertaining, and any reversions, remainders, rents, issues or profits thereof.

Dated: 1/8/10



 Holly Guncheon


 Kelly F. Guncheon

State of Minnesota }
 County of Anoka } ss.

This instrument was acknowledged before me on 1-8-2010 (date)

by: Holly Guncheon, Kelly F. Guncheon

Signature: 
 Notary Public






EXHIBIT "A"

(42)

An undivided 1/102nd interest as tenants in common in and to that certain real property and improvements as follows: (A) An undivided 1/48^{ths} interest in and to Lot 42 as shown on Tahoe Village Unit No. 3 - 14th Amended Map, recorded April 1, 1994, as Document No. 333985, Official Records of Douglas County, State of Nevada, excepting therefrom Units 255 through 302 (inclusive) as shown on said map; and (B) Unit No. 273 as shown and defined on said map; together with those easements appurtenant thereto and such easements described in the Fourth Amended and Restated Declaration of Time Share Covenants, Conditions and Restrictions for The Ridge Tahoe recorded February 14, 1984, as Document No. 096758, as amended, and in the Declaration of Annexation of The Ridge Tahoe Phase Seven recorded April 26, 1995, as Document No. 360927, as amended by Amended and Restated Declaration of Annexation of The Ridge Tahoe Phase Seven, recorded May 4, 1995, as Document No. 361461, and as further amended by the Second Amendment to Declaration of Annexation of The Ridge Tahoe Phase Seven recorded on October 17, 1995 as Document No. 372905, and as described in the First Amended Recitation of Easements Affecting the Ridge Tahoe recorded June 9, 1995, as Document No. 363815, and subject to said Declarations; with the exclusive right to use said interest, in Lot 42 only, for one week every other year in EVEN - numbered years in accordance with said Declarations.

Together with a 13-foot wide easement located within a portion of Section 30, Township 13 North, Range 19 East, MDB&M, Douglas County, Nevada, being more particularly described as follows:

BEGINNING at the Northwest corner of this easement said point bears S. 43°19'06" E., 472.67 feet from Control Point "C" as shown on the Tahoe Village Unit No. 3 - 13th Amended Map, Document No. 269053 of the Douglas County Recorder's Office;

thence S. 52°20'29" E., 24.92 feet to a point on the Northerly line of Lot 36 as shown on said 13th Amended Map;

thence S. 14°00'00" W. along said Northerly line, 14.19 feet;

thence N. 52°20'29" W., 30.59 feet;

thence N. 37°33'12" E., 13.00 feet to the POINT OF BEGINNING.

A Portion of APN: 1319-30-645-003