

The undersigned hereby affirms that this document submitted for recording does not contain any personal information.



Assessor Parcel No(s): 1320-29-301-002,
1320-29-401-001, 1320-29-401-002,
1320-29-401-003, 1320-29-401-004,
1320-29-401-005, 1320-29-401-009 &
1320-30-803-004

RECORDATION REQUESTED BY:
Heritage Bank of Nevada, 1401 S Virginia, Reno, NV 89502

WHEN RECORDED MAIL TO:
Heritage Bank of Nevada, 1401 S Virginia, Reno, NV 89502

100210-UR

FOR RECORDER'S USE ONLY

DEED OF TRUST

THIS DEED OF TRUST is dated January 21, 2010, among G PEG II LLC, A NEVADA LIMITED LIABILITY COMPANY ("Grantor"); Heritage Bank of Nevada, whose address is 1401 S Virginia, Reno, NV 89502 (referred to below sometimes as "Lender" and sometimes as "Beneficiary"); and STEWART TITLE COMPANY, whose address is 1886 COLLEGE PARKWAY, CARSON CITY, NV 89706 (referred to below as "Trustee").

CONVEYANCE AND GRANT. For valuable consideration, Grantor irrevocably grants, bargains, sells and conveys to Trustee with power of sale for the benefit of Lender as Beneficiary all of Grantor's right, title, and interest in and to the following described real property, together with all existing or subsequently erected or affixed buildings, improvements and fixtures; all easements, rights of way, and appurtenances; all water, water rights and ditch rights (including stock in utilities with ditch or irrigation rights); and all other rights, royalties, and profits relating to the real property, including without limitation all minerals, oil, gas, geothermal and similar matters, (the "Real Property") located in DOUGLAS County, State of Nevada:

See EXHBIIT "A", which is attached to this Deed of Trust and made a part of this Deed of Trust as if fully set forth herein.

The Real Property or its address is commonly known as 1627 HWY 395, MINDEN, NV 89423. The Real Property tax identification number is 1320-29-301-002, 1320-29-401-001, 1320-29-401-002, 1320-29-401-003, 1320-29-401-004, 1320-29-401-005, 1320-29-401-009 & 1320-30-803-004.

Grantor presently, absolutely, and irrevocably assigns to Lender (also known as Beneficiary in this



**DEED OF TRUST
(Continued)**

Loan No: 1300042742

Page 2

Deed of Trust) all of Grantor's right, title, and interest in and to all present and future leases of the Property and all Rents from the Property. In addition, Grantor grants to Lender a Uniform Commercial Code security interest in the Personal Property.

THIS DEED OF TRUST, INCLUDING THE ASSIGNMENT OF RENTS AND THE SECURITY INTEREST IN THE PERSONAL PROPERTY, IS GIVEN TO SECURE (A) PAYMENT OF THE INDEBTEDNESS INCLUDING FUTURE ADVANCES AND (B) PERFORMANCE OF ANY AND ALL OBLIGATIONS UNDER THIS DEED OF TRUST. THIS DEED OF TRUST IS GOVERNED IN PART BY NRS 106.300 TO 106.400 AND THEREFORE SECURES FUTURE ADVANCES MADE BY LENDER WHICH ARE EITHER OPTIONAL OR OBLIGATORY. THE MAXIMUM AMOUNT OF ADVANCES SECURED BY THIS DEED OF TRUST IS STATED BELOW UNDER THE DEFINITION OF NOTE, WHICH MAXIMUM MAY INCREASE OR DECREASE FROM TIME TO TIME BY AMENDMENT OF THE NOTE. THIS DEED OF TRUST IS GIVEN AND ACCEPTED ON THE FOLLOWING TERMS:

GRANTOR'S REPRESENTATIONS AND WARRANTIES. Grantor warrants that: (a) this Deed of Trust is executed at Borrower's request and not at the request of Lender; (b) Grantor has the full power, right, and authority to enter into this Deed of Trust and to hypothecate the Property; (c) the provisions of this Deed of Trust do not conflict with, or result in a default under any agreement or other instrument binding upon Grantor and do not result in a violation of any law, regulation, court decree or order applicable to Grantor; (d) Grantor has established adequate means of obtaining from Borrower on a continuing basis information about Borrower's financial condition; and (e) Lender has made no representation to Grantor about Borrower (including without limitation the creditworthiness of Borrower).

GRANTOR'S WAIVERS. Grantor waives all rights or defenses arising by reason of any "one action" or "anti-deficiency" law, or any other law which may prevent Lender from bringing any action against Grantor, including a claim for deficiency to the extent Lender is otherwise entitled to a claim for deficiency, before or after Lender's commencement or completion of any foreclosure action, either judicially or by exercise of a power of sale.

PAYMENT AND PERFORMANCE. Except as otherwise provided in this Deed of Trust, Borrower shall pay to Lender all Indebtedness secured by this Deed of Trust as it becomes due, and Borrower and Grantor shall perform all their respective obligations under the Note, this Deed of Trust, and the Related Documents.

STATUTORY COVENANTS. The following Statutory Covenants are hereby adopted and made a part of this Deed of Trust: Covenants Nos. 1, 3, 4, 5, 6, 7, 8 and 9 of N.R.S. 107.030. For Covenant 4, upon default, including failure to pay upon final maturity, the interest rate on the Note shall be increased by adding a 5.000 percentage point margin ("Default Rate Margin"). The Default Rate Margin shall also apply to each succeeding interest rate change that would have applied had there been no default. However, in no event will the interest rate exceed the maximum interest rate limitations under applicable law. The percent of counsel fees under Covenant No. 7 shall be ten percent(10%). Except for Covenants Nos. 6, 7, and 8, to the extent any terms of this Deed of Trust are inconsistent with the Statutory Covenants the terms of this Deed of Trust shall control. Covenants 6, 7, and 8 shall control over the express terms of any inconsistent terms of this Deed of Trust.

POSSESSION AND MAINTENANCE OF THE PROPERTY. Borrower and Grantor agree that Borrower's and Grantor's possession and use of the Property shall be governed by the following



**DEED OF TRUST
(Continued)**

Loan No: 1300042742

Page 3

provisions:

Possession and Use. Until the occurrence of an Event of Default, Grantor may (1) remain in possession and control of the Property; (2) use, operate or manage the Property; and (3) collect the Rents from the Property.

Duty to Maintain. Grantor shall maintain the Property in tenantable condition and promptly perform all repairs, replacements, and maintenance necessary to preserve its value.

Compliance With Environmental Laws. Grantor represents and warrants to Lender that: (1) During the period of Grantor's ownership of the Property, there has been no use, generation, manufacture, storage, treatment, disposal, release or threatened release of any Hazardous Substance by any person on, under, about or from the Property; (2) Grantor has no knowledge of, or reason to believe that there has been, except as previously disclosed to and acknowledged by Lender in writing, (a) any breach or violation of any Environmental Laws, (b) any use, generation, manufacture, storage, treatment, disposal, release or threatened release of any Hazardous Substance on, under, about or from the Property by any prior owners or occupants of the Property, or (c) any actual or threatened litigation or claims of any kind by any person relating to such matters; and (3) Except as previously disclosed to and acknowledged by Lender in writing, (a) neither Grantor nor any tenant, contractor, agent or other authorized user of the Property shall use, generate, manufacture, store, treat, dispose of or release any Hazardous Substance on, under, about or from the Property; and (b) any such activity shall be conducted in compliance with all applicable federal, state, and local laws, regulations and ordinances, including without limitation all Environmental Laws. Grantor authorizes Lender and its agents to enter upon the Property to make such inspections and tests, at Grantor's expense, as Lender may deem appropriate to determine compliance of the Property with this section of the Deed of Trust. Any inspections or tests made by Lender shall be for Lender's purposes only and shall not be construed to create any responsibility or liability on the part of Lender to Grantor or to any other person. The representations and warranties contained herein are based on Grantor's due diligence in investigating the Property for Hazardous Substances. Grantor hereby (1) releases and waives any future claims against Lender for indemnity or contribution in the event Grantor becomes liable for cleanup or other costs under any such laws; and (2) agrees to indemnify, defend, and hold harmless Lender against any and all claims, losses, liabilities, damages, penalties, and expenses which Lender may directly or indirectly sustain or suffer resulting from a breach of this section of the Deed of Trust or as a consequence of any use, generation, manufacture, storage, disposal, release or threatened release occurring prior to Grantor's ownership or interest in the Property, whether or not the same was or should have been known to Grantor. The provisions of this section of the Deed of Trust, including the obligation to indemnify and defend, shall survive the payment of the Indebtedness and the satisfaction and reconveyance of the lien of this Deed of Trust and shall not be affected by Lender's acquisition of any interest in the Property, whether by foreclosure or otherwise.

Nuisance, Waste. Grantor shall not cause, conduct or permit any nuisance nor commit, permit, or suffer any stripping of or waste on or to the Property or any portion of the Property. Without limiting the generality of the foregoing, Grantor will not remove, or grant to any other party the right to remove, any timber, minerals (including oil and gas), coal, clay, scoria, soil, gravel or rock products without Lender's prior written consent.

Removal of Improvements. Grantor shall not demolish or remove any Improvements from the



**DEED OF TRUST
(Continued)**

Loan No: 1300042742

Page 4

Real Property without Lender's prior written consent. As a condition to the removal of any Improvements, Lender may require Grantor to make arrangements satisfactory to Lender to replace such Improvements with Improvements of at least equal value.

Lender's Right to Enter. Lender and Lender's agents and representatives may enter upon the Real Property at all reasonable times to attend to Lender's interests and to inspect the Real Property for purposes of Grantor's compliance with the terms and conditions of this Deed of Trust.

Compliance with Governmental Requirements. Grantor shall promptly comply with all laws, ordinances, and regulations, now or hereafter in effect, of all governmental authorities applicable to the use or occupancy of the Property, including without limitation, the Americans With Disabilities Act. Grantor may contest in good faith any such law, ordinance, or regulation and withhold compliance during any proceeding, including appropriate appeals, so long as Grantor has notified Lender in writing prior to doing so and so long as, in Lender's sole opinion, Lender's interests in the Property are not jeopardized. Lender may require Grantor to post adequate security or a surety bond, reasonably satisfactory to Lender, to protect Lender's interest.

Duty to Protect. Grantor agrees neither to abandon or leave unattended the Property. Grantor shall do all other acts, in addition to those acts set forth above in this section, which from the character and use of the Property are reasonably necessary to protect and preserve the Property.

DUE ON SALE - CONSENT BY LENDER. Lender may, at Lender's option, declare immediately due and payable all sums secured by this Deed of Trust upon the sale or transfer, without Lender's prior written consent, of all or any part of the Real Property, or any interest in the Real Property or any mobile home or manufactured home located on the property whether or not it is legally a part of the real property. A "sale or transfer" means the conveyance of Real Property or any right, title or interest in the Real Property; whether legal, beneficial or equitable; whether voluntary or involuntary; whether by outright sale, deed, installment sale contract, land contract, contract for deed, leasehold interest with a term greater than three (3) years, lease-option contract, or by sale, assignment, or transfer of any beneficial interest in or to any land trust holding title to the Real Property, or by any other method of conveyance of an interest in the Real Property. If any Grantor is a corporation, partnership or limited liability company, transfer also includes any change in ownership of more than twenty-five percent (25%) of the voting stock, partnership interests or limited liability company interests, as the case may be, of such Grantor. However, this option shall not be exercised by Lender if such exercise is prohibited by federal law or by Nevada law.

TAXES AND LIENS. The following provisions relating to the taxes and liens on the Property are part of this Deed of Trust:

Payment. Grantor shall pay when due (and in all events prior to delinquency) all taxes, special taxes, assessments, charges (including water and sewer), fines and impositions levied against or on account of the Property, and shall pay when due all claims for work done on or for services rendered or material furnished to the Property. Grantor shall maintain the Property free of all liens having priority over or equal to the interest of Lender under this Deed of Trust, except for the lien of taxes and assessments not due and except as otherwise provided in this Deed of Trust.

**DEED OF TRUST
(Continued)**

Loan No: 1300042742

Page 5

Right to Contest. Grantor may withhold payment of any tax, assessment, or claim in connection with a good faith dispute over the obligation to pay, so long as Lender's interest in the Property is not jeopardized. If a lien arises or is filed as a result of nonpayment, Grantor shall within fifteen (15) days after the lien arises or, if a lien is filed, within fifteen (15) days after Grantor has notice of the filing, secure the discharge of the lien, or if requested by Lender, deposit with Lender cash or a sufficient corporate surety bond or other security satisfactory to Lender in an amount sufficient to discharge the lien plus any costs and attorneys' fees, or other charges that could accrue as a result of a foreclosure or sale under the lien. In any contest, Grantor shall defend itself and Lender and shall satisfy any adverse judgment before enforcement against the Property. Grantor shall name Lender as an additional obligee under any surety bond furnished in the contest proceedings.

Evidence of Payment. Grantor shall upon demand furnish to Lender satisfactory evidence of payment of the taxes or assessments and shall authorize the appropriate governmental official to deliver to Lender at any time a written statement of the taxes and assessments against the Property.

Notice of Construction. Grantor shall notify Lender at least fifteen (15) days before any work is commenced, any services are furnished, or any materials are supplied to the Property, if any mechanic's lien, materialmen's lien, or other lien could be asserted on account of the work, services, or materials. Grantor will upon request of Lender furnish to Lender advance assurances satisfactory to Lender that Grantor can and will pay the cost of such improvements.

PROPERTY DAMAGE INSURANCE. The following provisions relating to insuring the Property are a part of this Deed of Trust.

Maintenance of Insurance. Grantor shall procure and maintain policies of fire insurance with standard extended coverage endorsements on a fair value basis for the full insurable value covering all Improvements on the Real Property in an amount sufficient to avoid application of any coinsurance clause, and with a standard mortgagee clause in favor of Lender. Grantor shall also procure and maintain comprehensive general liability insurance in such coverage amounts as Lender may request with Trustee and Lender being named as additional insureds in such liability insurance policies. Additionally, Grantor shall maintain such other insurance, including but not limited to hazard, business interruption, and boiler insurance, as Lender may reasonably require. Policies shall be written in form, amounts, coverages and basis reasonably acceptable to Lender and issued by a company or companies reasonably acceptable to Lender. Grantor, upon request of Lender, will deliver to Lender from time to time the policies or certificates of insurance in form satisfactory to Lender, including stipulations that coverages will not be cancelled or diminished without at least ten (10) days prior written notice to Lender. Each insurance policy also shall include an endorsement providing that coverage in favor of Lender will not be impaired in any way by any act, omission or default of Grantor or any other person. Should the Real Property be located in an area designated by the Director of the Federal Emergency Management Agency as a special flood hazard area, Grantor agrees to obtain and maintain Federal Flood Insurance, if available, for the full unpaid principal balance of the loan and any prior liens on the property securing the loan, up to the maximum policy limits set under the National Flood Insurance Program, or as otherwise required by Lender, and to maintain such insurance for the term of the loan.

Application of Proceeds. Grantor shall promptly notify Lender of any loss or damage to the

**DEED OF TRUST
(Continued)**

Loan No: 1300042742

Page 6

Property. Lender may make proof of loss if Grantor fails to do so within fifteen (15) days of the casualty. Whether or not Lender's security is impaired, Lender may, at Lender's election, receive and retain the proceeds of any insurance and apply the proceeds to the reduction of the Indebtedness, payment of any lien affecting the Property, or the restoration and repair of the Property. If Lender elects to apply the proceeds to restoration and repair, Grantor shall repair or replace the damaged or destroyed Improvements in a manner satisfactory to Lender. Lender shall, upon satisfactory proof of such expenditure, pay or reimburse Grantor from the proceeds for the reasonable cost of repair or restoration if Grantor is not in default under this Deed of Trust. Any proceeds which have not been disbursed within 180 days after their receipt and which Lender has not committed to the repair or restoration of the Property shall be used first to pay any amount owing to Lender under this Deed of Trust, then to pay accrued interest, and the remainder, if any, shall be applied to the principal balance of the Indebtedness. If Lender holds any proceeds after payment in full of the Indebtedness, such proceeds shall be paid to Grantor as Grantor's interests may appear.

Grantor's Report on Insurance. Upon request of Lender, however not more than once a year, Grantor shall furnish to Lender a report on each existing policy of insurance showing: (1) the name of the insurer; (2) the risks insured; (3) the amount of the policy; (4) the property insured, the then current replacement value of such property, and the manner of determining that value; and (5) the expiration date of the policy. Grantor shall, upon request of Lender, have an independent appraiser satisfactory to Lender determine the cash value replacement cost of the Property.

LENDER'S EXPENDITURES. If any action or proceeding is commenced that would materially affect Lender's interest in the Property or if Grantor fails to comply with any provision of this Deed of Trust or any Related Documents, including but not limited to Grantor's failure to discharge or pay when due any amounts Grantor is required to discharge or pay under this Deed of Trust or any Related Documents, Lender on Grantor's behalf may (but shall not be obligated to) take any action that Lender deems appropriate, including but not limited to discharging or paying all taxes, liens, security interests, encumbrances and other claims, at any time levied or placed on the Property and paying all costs for insuring, maintaining and preserving the Property. All such expenditures incurred or paid by Lender for such purposes will then bear interest at the rate charged under the Note from the date incurred or paid by Lender to the date of repayment by Grantor. All such expenses will become a part of the Indebtedness and, at Lender's option, will (A) be payable on demand; (B) be added to the balance of the Note and be apportioned among and be payable with any installment payments to become due during either (1) the term of any applicable insurance policy; or (2) the remaining term of the Note; or (C) be treated as a balloon payment which will be due and payable at the Note's maturity. The Deed of Trust also will secure payment of these amounts. Such right shall be in addition to all other rights and remedies to which Lender may be entitled upon Default.

WARRANTY; DEFENSE OF TITLE. The following provisions relating to ownership of the Property are a part of this Deed of Trust:

Title. Grantor warrants that: (a) Grantor holds good and marketable title of record to the Property in fee simple, free and clear of all liens and encumbrances other than those set forth in the Real Property description or in any title insurance policy, title report, or final title opinion issued in favor of, and accepted by, Lender in connection with this Deed of Trust, and (b) Grantor has the full right, power, and authority to execute and deliver this Deed of Trust to



**DEED OF TRUST
(Continued)**

Loan No: 1300042742

Page 7

Lender.

Defense of Title. Subject to the exception in the paragraph above, Grantor warrants and will forever defend the title to the Property against the lawful claims of all persons. In the event any action or proceeding is commenced that questions Grantor's title or the interest of Trustee or Lender under this Deed of Trust, Grantor shall defend the action at Grantor's expense. Grantor may be the nominal party in such proceeding, but Lender shall be entitled to participate in the proceeding and to be represented in the proceeding by counsel of Lender's own choice, and Grantor will deliver, or cause to be delivered, to Lender such instruments as Lender may request from time to time to permit such participation.

Compliance With Laws. Grantor warrants that the Property and Grantor's use of the Property complies with all existing applicable laws, ordinances, and regulations of governmental authorities.

Survival of Representations and Warranties. All representations, warranties, and agreements made by Grantor in this Deed of Trust shall survive the execution and delivery of this Deed of Trust, shall be continuing in nature, and shall remain in full force and effect until such time as Borrower's Indebtedness shall be paid in full.

CONDEMNATION. The following provisions relating to condemnation proceedings are a part of this Deed of Trust:

Proceedings. If any proceeding in condemnation is filed, Grantor shall promptly notify Lender in writing, and Grantor shall promptly take such steps as may be necessary to defend the action and obtain the award. Grantor may be the nominal party in such proceeding, but Lender shall be entitled to participate in the proceeding and to be represented in the proceeding by counsel of its own choice, and Grantor will deliver or cause to be delivered to Lender such instruments and documentation as may be requested by Lender from time to time to permit such participation.

Application of Net Proceeds. If all or any part of the Property is condemned by eminent domain proceedings or by any proceeding or purchase in lieu of condemnation, Lender may at its election require that all or any portion of the net proceeds of the award be applied to the Indebtedness or the repair or restoration of the Property. The net proceeds of the award shall mean the award after payment of all reasonable costs, expenses, and attorneys' fees incurred by Trustee or Lender in connection with the condemnation. Grantor waives any legal or equitable interest in the net proceeds and any right to require any apportionment of the net proceeds of the award. Grantor agrees that Lender is entitled to apply the award in accordance with this paragraph without demonstrating that its security has been impaired.

IMPOSITION OF TAXES, FEES AND CHARGES BY GOVERNMENTAL AUTHORITIES. The following provisions relating to governmental taxes, fees and charges are a part of this Deed of Trust:

Current Taxes, Fees and Charges. Upon request by Lender, Grantor shall execute such documents in addition to this Deed of Trust and take whatever other action is requested by Lender to perfect and continue Lender's lien on the Real Property. Grantor shall reimburse Lender for all taxes, as described below, together with all expenses incurred in recording, perfecting or continuing this Deed of Trust, including without limitation all taxes, fees, documentary stamps, and other charges for recording or registering this Deed of Trust.



**DEED OF TRUST
(Continued)**

Loan No: 1300042742

Page 8

Taxes. The following shall constitute taxes to which this section applies: (1) a specific tax upon this type of Deed of Trust or upon all or any part of the Indebtedness secured by this Deed of Trust; (2) a specific tax on Borrower which Borrower is authorized or required to deduct from payments on the Indebtedness secured by this type of Deed of Trust; (3) a tax on this type of Deed of Trust chargeable against the Lender or the holder of the Note; and (4) a specific tax on all or any portion of the Indebtedness or on payments of principal and interest made by Borrower.

Subsequent Taxes. If any tax to which this section applies is enacted subsequent to the date of this Deed of Trust, this event shall have the same effect as an Event of Default, and Lender may exercise any or all of its available remedies for an Event of Default as provided below unless Grantor either (1) pays the tax before it becomes delinquent, or (2) contests the tax as provided above in the Taxes and Liens section and deposits with Lender cash or a sufficient corporate surety bond or other security satisfactory to Lender.

SECURITY AGREEMENT; FINANCING STATEMENTS. The following provisions relating to this Deed of Trust as a security agreement are a part of this Deed of Trust:

Security Agreement. This instrument shall constitute a Security Agreement to the extent any of the Property constitutes fixtures, and Lender shall have all of the rights of a secured party under the Uniform Commercial Code as amended from time to time.

Security Interest. Upon request by Lender, Grantor shall take whatever action is requested by Lender to perfect and continue Lender's security interest in the Rents and Personal Property. In addition to recording this Deed of Trust in the real property records, Lender may, at any time and without further authorization from Grantor, file executed counterparts, copies or reproductions of this Deed of Trust as a financing statement. Grantor shall reimburse Lender for all expenses incurred in perfecting or continuing this security interest. Upon default, Grantor shall not remove, sever or detach the Personal Property from the Property. Upon default, Grantor shall assemble any Personal Property not affixed to the Property in a manner and at a place reasonably convenient to Grantor and Lender and make it available to Lender within three (3) days after receipt of written demand from Lender to the extent permitted by applicable law.

Addresses. The mailing addresses of Grantor (debtor) and Lender (secured party) from which information concerning the security interest granted by this Deed of Trust may be obtained (each as required by the Uniform Commercial Code) are as stated on the first page of this Deed of Trust.

FURTHER ASSURANCES; ATTORNEY-IN-FACT. The following provisions relating to further assurances and attorney-in-fact are a part of this Deed of Trust:

Further Assurances. At any time, and from time to time, upon request of Lender, Grantor will make, execute and deliver, or will cause to be made, executed or delivered, to Lender or to Lender's designee, and when requested by Lender, cause to be filed, recorded, refiled, or rerecorded, as the case may be, at such times and in such offices and places as Lender may deem appropriate, any and all such mortgages, deeds of trust, security deeds, security agreements, financing statements, continuation statements, instruments of further assurance, certificates, and other documents as may, in the sole opinion of Lender, be necessary or desirable in order to effectuate, complete, perfect, continue, or preserve (1) Borrower's and



**DEED OF TRUST
(Continued)**

Loan No: 1300042742

Page 9

Grantor's obligations under the Note, this Deed of Trust, and the Related Documents, and (2) the liens and security interests created by this Deed of Trust as first and prior liens on the Property, whether now owned or hereafter acquired by Grantor. Unless prohibited by law or Lender agrees to the contrary in writing, Grantor shall reimburse Lender for all costs and expenses incurred in connection with the matters referred to in this paragraph.

Attorney-in-Fact. If Grantor fails to do any of the things referred to in the preceding paragraph, Lender may do so for and in the name of Grantor and at Grantor's expense. For such purposes, Grantor hereby irrevocably appoints Lender as Grantor's attorney-in-fact for the purpose of making, executing, delivering, filing, recording, and doing all other things as may be necessary or desirable, in Lender's sole opinion, to accomplish the matters referred to in the preceding paragraph.

EVENTS OF DEFAULT. Each of the following, at Lender's option, shall constitute an Event of Default under this Deed of Trust:

Payment Default. Borrower fails to make any payment when due under the Indebtedness.

Other Defaults. Borrower or Grantor fails to comply with or to perform any other term, obligation, covenant or condition contained in this Deed of Trust or in any of the Related Documents or to comply with or to perform any term, obligation, covenant or condition contained in any other agreement between Lender and Borrower or Grantor.

Compliance Default. Failure to comply with any other term, obligation, covenant or condition contained in this Deed of Trust, the Note or in any of the Related Documents.

Default on Other Payments. Failure of Grantor within the time required by this Deed of Trust to make any payment for taxes or insurance, or any other payment necessary to prevent filing of or to effect discharge of any lien.

Default in Favor of Third Parties. Should Borrower or any Grantor default under any loan, extension of credit, security agreement, purchase or sales agreement, or any other agreement, in favor of any other creditor or person that may materially affect any of Borrower's or any Grantor's property or Borrower's ability to repay the Indebtedness or Borrower's or Grantor's ability to perform their respective obligations under this Deed of Trust or any of the Related Documents.

Default on Subordinate Indebtedness. Default by Grantor under any subordinate obligation or instrument securing any subordinate obligation or commencement of any suit or other action to foreclose any subordinate lien on the Property.

False Statements. Any warranty, representation or statement made or furnished to Lender by Borrower or Grantor or on Borrower's or Grantor's behalf under this Deed of Trust or the Related Documents is false or misleading in any material respect, either now or at the time made or furnished or becomes false or misleading at any time thereafter.

Defective Collateralization. This Deed of Trust or any of the Related Documents ceases to be in full force and effect (including failure of any collateral document to create a valid and perfected security interest or lien) at any time and for any reason.

Death or Insolvency. The dissolution of Grantor's (regardless of whether election to continue is made), any member withdraws from the limited liability company, or any other termination of



**DEED OF TRUST
(Continued)**

Loan No: 1300042742

Page 10

Borrower's or Grantor's existence as a going business or the death of any member, the insolvency of Borrower or Grantor, the appointment of a receiver for any part of Borrower's or Grantor's property, any assignment for the benefit of creditors, any type of creditor workout, or the commencement of any proceeding under any bankruptcy or insolvency laws by or against Borrower or Grantor.

Creditor or Forfeiture Proceedings. Commencement of foreclosure or forfeiture proceedings, whether by judicial proceeding, self-help, repossession or any other method, by any creditor of Borrower or Grantor or by any governmental agency against any property securing the Indebtedness. This includes a garnishment of any of Borrower's or Grantor's accounts, including deposit accounts, with Lender. However, this Event of Default shall not apply if there is a good faith dispute by Borrower or Grantor as to the validity or reasonableness of the claim which is the basis of the creditor or forfeiture proceeding and if Borrower or Grantor gives Lender written notice of the creditor or forfeiture proceeding and deposits with Lender monies or a surety bond for the creditor or forfeiture proceeding, in an amount determined by Lender, in its sole discretion, as being an adequate reserve or bond for the dispute.

Events Affecting Guarantor. Any of the preceding events occurs with respect to any Guarantor of any of the Indebtedness or any Guarantor dies or becomes incompetent, or revokes or disputes the validity of, or liability under, any Guaranty of the Indebtedness.

Adverse Change. A material adverse change occurs in Borrower's or Grantor's financial condition, or Lender believes the prospect of payment or performance of the Indebtedness is impaired.

Insecurity. Lender in good faith believes itself insecure.

Right to Cure. If any default, other than a default in payment is curable and if Grantor has not been given a notice of a breach of the same provision of this Deed of Trust within the preceding twelve (12) months, it may be cured if Grantor, after Lender sends written notice to Borrower demanding cure of such default: (1) cures the default within fifteen (15) days; or (2) if the cure requires more than fifteen (15) days, immediately initiates steps which Lender deems in Lender's sole discretion to be sufficient to cure the default and thereafter continues and completes all reasonable and necessary steps sufficient to produce compliance as soon as reasonably practical.

RIGHTS AND REMEDIES ON DEFAULT. If an Event of Default occurs under this Deed of Trust, at any time thereafter, Trustee or Lender may exercise any one or more of the following rights and remedies:

Election of Remedies. Election by Lender to pursue any remedy shall not exclude pursuit of any other remedy, and an election to make expenditures or to take action to perform an obligation of Grantor under this Deed of Trust, after Grantor's failure to perform, shall not affect Lender's right to declare a default and exercise its remedies.

Accelerate Indebtedness. Lender shall have the right at its option without notice to Borrower or Grantor to declare the entire Indebtedness immediately due and payable, including any prepayment penalty which Borrower would be required to pay.

Foreclosure. With respect to all or any part of the Real Property, the Trustee shall have the right to foreclose by notice and sale, and Lender shall have the right to foreclose by judicial



**DEED OF TRUST
(Continued)**

Loan No: 1300042742

Page 11

foreclosure, in either case in accordance with and to the full extent provided by applicable law.

UCC Remedies. With respect to all or any part of the Personal Property, Lender shall have all the rights and remedies of a secured party under the Uniform Commercial Code.

Collect Rents. Lender shall have the right, without notice to Borrower or Grantor to take possession of and manage the Property, and, whether or not Lender takes possession, collect the Rents, including amounts past due and unpaid, and apply the net proceeds, over and above Lender's costs, against the Indebtedness. In furtherance of this right, Lender may require any tenant or other user of the Property to make payments of rent or use fees directly to Lender. If the Rents are collected by Lender, then Grantor irrevocably designates Lender as Grantor's attorney-in-fact to endorse instruments received in payment thereof in the name of Grantor and to negotiate the same and collect the proceeds. Payments by tenants or other users to Lender in response to Lender's demand shall satisfy the obligations for which the payments are made, whether or not any proper grounds for the demand existed. Lender may exercise its rights under this subparagraph either in person, by agent, or through a receiver.

Appoint Receiver. Lender shall have the right to have a receiver appointed to take possession of all or any part of the Property, with the power to protect and preserve the Property, to operate the Property preceding foreclosure or sale, and to collect the Rents from the Property and apply the proceeds, over and above the cost of the receivership, against the Indebtedness. The receiver may serve without bond if permitted by law. Lender's right to the appointment of a receiver shall exist whether or not the apparent value of the Property exceeds the Indebtedness by a substantial amount. Employment by Lender shall not disqualify a person from serving as a receiver.

Tenancy at Sufferance. If Grantor remains in possession of the Property after the Property is sold as provided above or Lender otherwise becomes entitled to possession of the Property upon default of Borrower or Grantor, Grantor shall become a tenant at sufferance of Lender or the purchaser of the Property and shall, at Lender's option, either (1) pay a reasonable rental for the use of the Property, or (2) vacate the Property immediately upon the demand of Lender.

Other Remedies. Trustee or Lender shall have any other right or remedy provided in this Deed of Trust or the Note or available at law or in equity.

Notice of Sale. Lender shall give Grantor reasonable notice of the time and place of any public sale of the Personal Property or of the time after which any private sale or other intended disposition of the Personal Property is to be made. Reasonable notice shall mean notice given at least ten (10) days before the time of the sale or disposition. Notices given by Lender or Trustee under the real property foreclosure proceedings shall be deemed reasonable. Any sale of the Personal Property may be made in conjunction with any sale of the Real Property.

Sale of the Property. To the extent permitted by applicable law, Borrower and Grantor hereby waives any and all rights to have the Property marshalled. In exercising its rights and remedies, the Trustee or Lender shall be free to sell all or any part of the Property together or separately, in one sale or by separate sales. Lender shall be entitled to bid at any public sale on all or any portion of the Property. The power of sale under this Deed of Trust shall not be exhausted by any one or more sales (or attempts to sell) as to all or any portion of the Real Property remaining unsold, but shall continue unimpaired until all of the Real Property has been



**DEED OF TRUST
(Continued)**

Loan No: 1300042742

Page 12

sold by exercise of the power of sale and all Indebtedness has been paid in full.

Attorneys' Fees; Expenses. If Lender institutes any suit or action to enforce any of the terms of this Deed of Trust, Lender shall be entitled to recover such sum as the court may adjudge reasonable as attorneys' fees at trial and upon any appeal. Whether or not any court action is involved, and to the extent not prohibited by law, all reasonable expenses Lender incurs that in Lender's opinion are necessary at any time for the protection of its interest or the enforcement of its rights shall become a part of the Indebtedness payable on demand and shall bear interest at the Note rate from the date of the expenditure until repaid. Expenses covered by this paragraph include, without limitation, however subject to any limits under applicable law, Lender's attorneys' fees and Lender's legal expenses, whether or not there is a lawsuit, including attorneys' fees and expenses for bankruptcy proceedings (including efforts to modify or vacate any automatic stay or injunction), appeals, and any anticipated post-judgment collection services, the cost of searching records, obtaining title reports (including foreclosure reports), surveyors' reports, and appraisal fees, title insurance, and fees for the Trustee, to the extent permitted by applicable law. Grantor also will pay any court costs, in addition to all other sums provided by law. Fees and expenses shall include attorneys' fees that Lender, Trustee, or both incur, if either or both are made parties to any action to enjoin foreclosure or to any legal proceeding that Grantor institutes. The fees and expenses are secured by this Deed of Trust and are recoverable from the Property.

Rights of Trustee. Trustee shall have all of the rights and duties of Lender as set forth in this section.

POWERS AND OBLIGATIONS OF TRUSTEE. The following provisions relating to the powers and obligations of Trustee are part of this Deed of Trust:

Powers of Trustee. In addition to all powers of Trustee arising as a matter of law, Trustee shall have the power to take the following actions with respect to the Property upon the written request of Lender and Grantor: (a) join in preparing and filing a map or plat of the Real Property, including the dedication of streets or other rights to the public; (b) join in granting any easement or creating any restriction on the Real Property; and (c) join in any subordination or other agreement affecting this Deed of Trust or the interest of Lender under this Deed of Trust.

Obligations to Notify. Trustee shall not be obligated to notify any other party of a pending sale under any other trust deed or lien, or of any action or proceeding in which Grantor, Lender, or Trustee shall be a party, unless the action or proceeding is brought by Trustee.

Trustee. Trustee shall meet all qualifications required for Trustee under applicable law. In addition to the rights and remedies set forth above, with respect to all or any part of the Property, the Trustee shall have the right to foreclose by notice and sale, and Lender shall have the right to foreclose by judicial foreclosure, in either case in accordance with and to the full extent provided by applicable law.

Successor Trustee. Lender, at Lender's option, may from time to time appoint a successor Trustee to any Trustee appointed under this Deed of Trust by an instrument executed and acknowledged by Lender and recorded in the office of the recorder of DOUGLAS County, State of Nevada. The successor trustee, without conveyance of the Property, shall succeed to all the title, power, and duties conferred upon the Trustee in this Deed of Trust and by applicable law. This procedure for substitution of Trustee shall govern to the exclusion of all other provisions for



**DEED OF TRUST
(Continued)**

Loan No: 1300042742

Page 13

substitution.

MISCELLANEOUS PROVISIONS. The following miscellaneous provisions are a part of this Deed of Trust:

Amendments. This Deed of Trust, together with any Related Documents, constitutes the entire understanding and agreement of the parties as to the matters set forth in this Deed of Trust. No alteration of or amendment to this Deed of Trust shall be effective unless given in writing and signed by the party or parties sought to be charged or bound by the alteration or amendment.

Annual Reports. If the Property is used for purposes other than Grantor's residence, Grantor shall furnish to Lender, upon request, a certified statement of net operating income received from the Property during Grantor's previous fiscal year in such form and detail as Lender shall require. "Net operating income" shall mean all cash receipts from the Property less all cash expenditures made in connection with the operation of the Property.

Caption Headings. Caption headings in this Deed of Trust are for convenience purposes only and are not to be used to interpret or define the provisions of this Deed of Trust.

Merger. There shall be no merger of the interest or estate created by this Deed of Trust with any other interest or estate in the Property at any time held by or for the benefit of Lender in any capacity, without the written consent of Lender.

Governing Law. This Deed of Trust will be governed by federal law applicable to Lender and, to the extent not preempted by federal law, the laws of the State of Nevada without regard to its conflicts of law provisions. This Deed of Trust has been accepted by Lender in the State of Nevada.

Joint and Several Liability. All obligations of Borrower and Grantor under this Deed of Trust shall be joint and several, and all references to Grantor shall mean each and every Grantor, and all references to Borrower shall mean each and every Borrower. This means that each Grantor signing below is responsible for all obligations in this Deed of Trust. Where any one or more of the parties is a corporation, partnership, limited liability company or similar entity, it is not necessary for Lender to inquire into the powers of any of the officers, directors, partners, members, or other agents acting or purporting to act on the entity's behalf, and any obligations made or created in reliance upon the professed exercise of such powers shall be guaranteed under this Deed of Trust.

No Waiver by Lender. Lender shall not be deemed to have waived any rights under this Deed of Trust unless such waiver is given in writing and signed by Lender. No delay or omission on the part of Lender in exercising any right shall operate as a waiver of such right or any other right. A waiver by Lender of a provision of this Deed of Trust shall not prejudice or constitute a waiver of Lender's right otherwise to demand strict compliance with that provision or any other provision of this Deed of Trust. No prior waiver by Lender, nor any course of dealing between Lender and Grantor, shall constitute a waiver of any of Lender's rights or of any of Grantor's obligations as to any future transactions. Whenever the consent of Lender is required under this Deed of Trust, the granting of such consent by Lender in any instance shall not constitute continuing consent to subsequent instances where such consent is required and in all cases such consent may be granted or withheld in the sole discretion of Lender.

Severability. If a court of competent jurisdiction finds any provision of this Deed of Trust to be



**DEED OF TRUST
(Continued)**

Loan No: 1300042742

Page 14

illegal, invalid, or unenforceable as to any circumstance, that finding shall not make the offending provision illegal, invalid, or unenforceable as to any other circumstance. If feasible, the offending provision shall be considered modified so that it becomes legal, valid and enforceable. If the offending provision cannot be so modified, it shall be considered deleted from this Deed of Trust. Unless otherwise required by law, the illegality, invalidity, or unenforceability of any provision of this Deed of Trust shall not affect the legality, validity or enforceability of any other provision of this Deed of Trust.

Successors and Assigns. Subject to any limitations stated in this Deed of Trust on transfer of Grantor's interest, this Deed of Trust shall be binding upon and inure to the benefit of the parties, their successors and assigns. If ownership of the Property becomes vested in a person other than Grantor, Lender, without notice to Grantor, may deal with Grantor's successors with reference to this Deed of Trust and the Indebtedness by way of forbearance or extension without releasing Grantor from the obligations of this Deed of Trust or liability under the Indebtedness.

Time is of the Essence. Time is of the essence in the performance of this Deed of Trust.

Waiver of Homestead Exemption. Grantor hereby releases and waives all rights and benefits of the homestead exemption laws of the State of Nevada as to all Indebtedness secured by this Deed of Trust.

DEFINITIONS. The following capitalized words and terms shall have the following meanings when used in this Deed of Trust. Unless specifically stated to the contrary, all references to dollar amounts shall mean amounts in lawful money of the United States of America. Words and terms used in the singular shall include the plural, and the plural shall include the singular, as the context may require. Words and terms not otherwise defined in this Deed of Trust shall have the meanings attributed to such terms in the Uniform Commercial Code:

Beneficiary. The word "Beneficiary" means Heritage Bank of Nevada, and its successors and assigns.

Borrower. The word "Borrower" means G PEG II LLC, G PEG I LLC and G PEG III LLC and includes all co-signers and co-makers signing the Note and all their successors and assigns.

Deed of Trust. The words "Deed of Trust" mean this Deed of Trust among Grantor, Lender, and Trustee.

Default. The word "Default" means the Default set forth in this Deed of Trust in the section titled "Default".

Environmental Laws. The words "Environmental Laws" mean any and all state, federal and local statutes, regulations and ordinances relating to the protection of human health or the environment, including without limitation the Comprehensive Environmental Response, Compensation, and Liability Act of 1980, as amended, 42 U.S.C. Section 9601, et seq. ("CERCLA"), the Superfund Amendments and Reauthorization Act of 1986, Pub. L. No. 99-499 ("SARA"), the Hazardous Materials Transportation Act, 49 U.S.C. Section 1801, et seq., the Resource Conservation and Recovery Act, 42 U.S.C. Section 6901, et seq., or other applicable state or federal laws, rules, or regulations adopted pursuant thereto.

Event of Default. The words "Event of Default" mean any of the events of default set forth in this Deed of Trust in the events of default section of this Deed of Trust.



**DEED OF TRUST
(Continued)**

Loan No: 1300042742

Page 15

Grantor. The word "Grantor" means G PEG II LLC.

Guarantor. The word "Guarantor" means any guarantor, surety, or accommodation party of any or all of the Indebtedness.

Guaranty. The word "Guaranty" means the guaranty from Guarantor to Lender, including without limitation a guaranty of all or part of the Note.

Hazardous Substances. The words "Hazardous Substances" mean materials that, because of their quantity, concentration or physical, chemical or infectious characteristics, may cause or pose a present or potential hazard to human health or the environment when improperly used, treated, stored, disposed of, generated, manufactured, transported or otherwise handled. The words "Hazardous Substances" are used in their very broadest sense and include without limitation any and all hazardous or toxic substances, materials or waste as defined by or listed under the Environmental Laws. The term "Hazardous Substances" also includes, without limitation, petroleum and petroleum by-products or any fraction thereof and asbestos.

Improvements. The word "Improvements" means all existing and future improvements, buildings, structures, mobile homes affixed on the Real Property, facilities, additions, replacements and other construction on the Real Property.

Indebtedness. The word "Indebtedness" means all principal, interest, and other amounts, costs and expenses payable under the Note or Related Documents, together with all renewals of, extensions of, modifications of, consolidations of and substitutions for the Note or Related Documents and any amounts expended or advanced by Lender to discharge Grantor's obligations or expenses incurred by Trustee or Lender to enforce Grantor's obligations under this Deed of Trust, together with interest on such amounts as provided in this Deed of Trust.

Lender. The word "Lender" means Heritage Bank of Nevada, its successors and assigns.

Note. The word "Note" means the promissory note dated January 21, 2010, **in the original principal amount of \$5,000,000.00** from Borrower to Lender, together with all renewals of, extensions of, modifications of, refinancings of, consolidations of, and substitutions for the promissory note or agreement. **NOTICE TO GRANTOR: THE NOTE CONTAINS A VARIABLE INTEREST RATE.**

Personal Property. The words "Personal Property" mean all equipment, fixtures, mobile homes, manufactured homes or modular homes which have not been legally acceded to the real property in accordance with Nevada law, and other articles of personal property now or hereafter owned by Grantor, and now or hereafter attached or affixed to or used in the operation of the Real Property; together with all accessions, parts, and additions to, all replacements of, and all substitutions for, any of such property; and together with all proceeds (including without limitation all insurance proceeds and refunds of premiums) from any sale or other disposition of the Property.

Property. The word "Property" means collectively the Real Property and the Personal Property.

Real Property. The words "Real Property" mean the real property, interests and rights, as further described in this Deed of Trust.

Related Documents. The words "Related Documents" mean all promissory notes, credit



**DEED OF TRUST
(Continued)**

Loan No: 1300042742

Page 16

agreements, loan agreements, environmental agreements, guaranties, security agreements, mortgages, deeds of trust, security deeds, collateral mortgages, and all other instruments, agreements and documents, whether now or hereafter existing, executed in connection with the indebtedness.

Rents. The word "Rents" means all present and future rents, revenues, income, issues, royalties, profits, and other benefits derived from the Property.


Trustee. The word "Trustee" means STEWART TITLE COMPANY, whose address is 1886 COLLEGE PARKWAY, CARSON CITY, NV 89706 and any substitute or successor trustees.

GRANTOR ACKNOWLEDGES HAVING READ ALL THE PROVISIONS OF THIS DEED OF TRUST, AND GRANTOR AGREES TO ITS TERMS.


GRANTOR:

G PEG II LLC

*this document has been executed in counter-part

By: 
~~MIKE PEGRAM, Manager of G PEG II LLC~~

By: 
RICHARD MURDOCK, Manager of G PEG II LLC

By: 
GREGG H. CARANO, Manager of G PEG II LLC



**DEED OF TRUST
(Continued)**

Loan No: 1300042742

Page 16

agreements, loan agreements, environmental agreements, guaranties, security agreements, mortgages, deeds of trust, security deeds, collateral mortgages, and all other instruments, agreements and documents, whether now or hereafter existing, executed in connection with the Indebtedness.

Rents. The word "Rents" means all present and future rents, revenues, income, issues, royalties, profits, and other benefits derived from the Property.


Trustee. The word "Trustee" means STEWART TITLE COMPANY, whose address is 1886 COLLEGE PARKWAY, CARSON CITY, NV 89706 and any substitute or successor trustees.

GRANTOR ACKNOWLEDGES HAVING READ ALL THE PROVISIONS OF THIS DEED OF TRUST, AND GRANTOR AGREES TO ITS TERMS.

GRANTOR:

G PEG II LLC

By:



MIKE PEGRAM, Manager of G PEG II LLC


*this document has been executed in counterpart

By:


RICHARD MURDOCK, Manager of G PEG II LLC

By:


GREGG R CARANO, Manager of G PEG II LLC



**DEED OF TRUST
(Continued)**

Loan No: 1300042742

Page 17

LIMITED LIABILITY COMPANY ACKNOWLEDGMENT

STATE OF Nevada)
) SS
COUNTY OF Washoe)

This instrument was acknowledged before me on 1-25-10 by ~~MIKE PEGRAM, Manager of G PEG II LLC; RICHARD MURDOCK, Manager of G PEG II LLC; and GREGG R CARANO, Manager of G PEG II LLC,~~ as designated agents of G PEG II LLC.



Kerri LaFerriere
(Signature of notarial officer)
Notary Public in and for State of NV

(Seal, if any)

REQUEST FOR FULL RECONVEYANCE

(To be used only when obligations have been paid in full)

To: _____, Trustee

The undersigned is the legal owner and holder of all indebtedness secured by this Deed of Trust. All sums secured by this Deed of Trust have been fully paid and satisfied. You are hereby directed, upon payment to you of any sums owing to you under the terms of this Deed of Trust or pursuant to any applicable statute, to cancel the Note secured by this Deed of Trust (which is delivered to you together with this Deed of Trust), and to reconvey, without warranty, to the parties designated by the terms of this Deed of Trust, the estate now held by you under this Deed of Trust. Please mail the reconveyance and Related Documents to:

Date: _____ Beneficiary: _____
By: _____
Its: _____



**DEED OF TRUST
(Continued)**

Loan No: 1300042742

Page 17

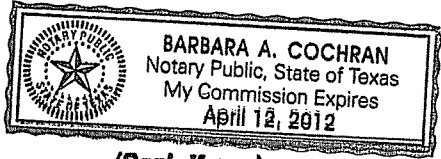
LIMITED LIABILITY COMPANY ACKNOWLEDGMENT

STATE OF TEXAS

COUNTY OF TARRANT

)
) ss
)

This instrument was acknowledged before me on 1-25-10 by ~~MICHAEL PEGRAM, Manager of G PEG II LLC; RICHARD MURDOCK, Manager of G PEG II LLC; and GREGG A. CARANO, Manager of G PEG II LLC~~ by ~~MICHAEL PEGRAM, Manager of G PEG II LLC; RICHARD MURDOCK, Manager of G PEG II LLC; and GREGG A. CARANO, Manager of G PEG II LLC~~, as designated agents of G PEG II LLC.



(Seal, if any)

Barbara A. Cochran
(Signature of notarial officer)

Notary Public in and for State of TEXAS

REQUEST FOR FULL RECONVEYANCE
(To be used only when obligations have been paid in full)

To: _____, Trustee

The undersigned is the legal owner and holder of all indebtedness secured by this Deed of Trust. All sums secured by this Deed of Trust have been fully paid and satisfied. You are hereby directed, upon payment to you of any sums owing to you under the terms of this Deed of Trust or pursuant to any applicable statute, to cancel the Note secured by this Deed of Trust (which is delivered to you together with this Deed of Trust), and to reconvey, without warranty, to the parties designated by the terms of this Deed of Trust, the estate now held by you under this Deed of Trust. Please mail the reconveyance and Related Documents to:

Date: _____

Beneficiary: _____

By: _____

Its: _____



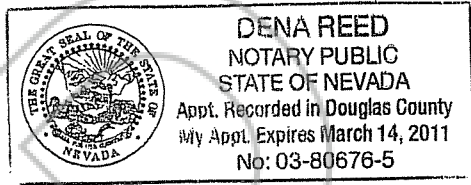
STATE OF NV }
COUNTY OF Douglas } SS.

This instrument was acknowledged before me on Jan 26, 2010, by
Mike Pegram, Manager of A Peg LLC.

WITNESS my hand and official seal.

Signature

Dena Reed





**Exhibit A
LEGAL DESCRIPTION**

PARCEL 1

A parcel of land situate in the Southeast Quarter of the Southwest Quarter of Section 29, Township 13 North, Range 20 East, MDM, and being more particularly described as follows:

Commencing at the Northwest corner of that Parcel shown as A.P.N. 1320-29-401-006 on that Record of Survey for Douglas County, Recorded as Document No. 673541, April 27, 2006, Official Records of Douglas County;

Thence S33°24'41"W, a distance of 129.24 feet to the **Point of Beginning**;

Thence S33°24'41"W, a distance of 93.47 feet;

Thence N62°02'04"W, a distance of 47.82 feet;

Thence S27°13'20"W, a distance of 37.63 feet;

Thence S79°46'18"W, a distance of 95.20 feet;

Thence N62°39'08"W, a distance of 76.71 feet;

Thence S27°21'18"W, a distance of 118.07 feet;

Thence N62°43'35"W, a distance of 36.92 feet;

Thence S79°46'18"W, a distance of 42.47 feet;

Thence along a curve to the left, having a radius of 110.00 feet, through a central angle of 52°25'00", and an arc length of 110.63 feet;

Thence S27°21'45"W, a distance of 71.56 feet;

Thence along a curve to the right, having a radius of 10.00 feet, through a central angle of 90°00'00", and an arc length of 15.71 feet to the Northerly Right-of-Way of Highway 395;

Thence along said Northerly Right-of-Way, N62°38'42"W, a distance of 460.59 feet;

Thence leaving said Northerly Right-of-Way, N27°21'18"E, a distance of 120.00 feet;

Thence N62°38'45"W, a distance of 207.70 feet;

Thence N27°42'56"E, a distance of 58.83 feet;

Thence along a non-tangent curve to the left, with a radial bearing of N37°00'14"E, having a radius of 22.13 feet, through a central angle of 89°19'03", and an arc length of 34.50 feet;



Thence N27°15'37"E, a distance of 258.43 feet;

Thence along a curve to the left, having a radius of 12.07 feet, through a central angle of 38°58'22", and an arc length of 8.21 feet;

Thence N31°02'07"W, a distance of 62.90 feet;

Thence S71°52'56"E, a distance of 50.69 feet;

Thence S62°04'05"E, a distance of 264.48 feet;

Thence S62°38'42"E, a distance of 718.45 feet to the **Point of Beginning**.

BASIS OF BEARINGS: The North line of A.P.N. 1320-29-401-006, as shown on that Record of Survey for Douglas County, Official Records of Douglas County as Document No. 673541.

Also shown as Parcel 1 on that Record of Survey recorded on January 4, 2010 in Book 110, Page 307 as Document No. 756590, Official Records.

Portion of APN: 1320-29-401-002, 1320-29-401-003 and 1320-29-401-004

PARCEL 2

A parcel of land situate in the Southeast Quarter of the Southwest Quarter of Section 29 and the Southeast Quarter, Township 13 North, Range 20 East, MDM, and being more particularly described as follows;

Commencing at the Northwest corner of that Parcel shown as A.P.N. 1320-29-401-006 on that Record of Survey for Douglas County, Recorded as Document No. 673541, April 27, 2006, Official Records of Douglas County;

Thence S33°24'41"W, a distance of 129.24 feet;

Thence S33°24'41"W, a distance of 93.47 feet;

Thence N62°02'04"W, a distance of 47.82 feet;

Thence S27°13'20"W, a distance of 37.63 feet;

Thence S79°46'18"W, a distance of 95.20 feet;

Thence N62°39'08"W, a distance of 76.71 feet;

Thence S27°21'18"W, a distance of 118.07 feet;

Thence N62°43'35"W, a distance of 36.92 feet;

Thence S79°46'18"W, a distance of 42.47 feet;

Thence along a curve to the left, having a radius of 110.00 feet, through a central angle of 52°25'00", and an arc length of 110.63 feet;



Thence S27°21'45"W, a distance of 71.56 feet;

Thence along a curve to the right, having a radius of 10.00 feet, through a central angle of 90°00'00", and an arc length of 15.71 feet to the Northerly Right-of-Way of Highway 395;

Thence along said Northerly Right-of-Way, N62°38'42"W, a distance of 460.59 feet;

Thence leaving said Northerly Right-of-Way, N27°21'18"E, a distance of 120.00 feet;

Thence N62°38'48"W, a distance of 207.70 feet to the **Point of Beginning**;

Thence N27°42'56"E, a distance of 58.83 feet;

Thence along a non-tangent curve to the left, with a radial bearing of N37°00'14"E, having a radius of 22.13 feet, through a central angle of 89°19'03", and an arc length of 34.50 feet;

Thence N27°15'37"E, a distance of 258.43 feet;

Thence along a curve to the left, having a radius of 12.07 feet, through a central angle of 38°58'22", and an arc length of 8.21 feet;

Thence N31°02'07"W, a distance of 62.90 feet;

Thence N71°52'56"W, a distance of 397.69 feet;

Thence S01°01'12"W, a distance of 29.82 feet;

Thence S06°02'15"W, a distance of 434.59 feet to said Northerly Right-of-Way;

Thence along said Northerly Right-of-Way, S62°38'42"E, a distance of 41.44 feet;

Thence leaving said Northerly Right-of-Way, N01°02'47"E, a distance of 133.85 feet;

Thence S62°38'45"E, a distance of 205.34 feet;

Thence S27°21'24"W, a distance of 47.75 feet;

Thence S62°38'46"E, a distance of 65.00 feet;

Thence N27°42'56"E, a distance of 47.75 feet to the **Point of Beginning**.

BASIS OF BEARINGS: The North line of A.P.N. 1320-29-401-006, as shown on that Record of Survey for Douglas County, Official Records of Douglas County as Document No. 673541.

Also shown as Parcel 2 on that Record of Survey recorded on January 4, 2010 in Book 110, Page 307 as Document No. 756590, Official Records.

Portion of APN: 1320-29-401-002, 1320-29-401-003 and 1320-29-401-004

PARCEL 3

A parcel of land situate in the Southeast Quarter of the Southwest Quarter of Section 29, Township 13 North, Range 20 East, MDM, and being more particularly described as follows;



Commencing at the Northwest corner of that Parcel shown as A.P.N. 1320-29-401-006 on that Record of Survey for Douglas County, Recorded as Document No. 673541, April 27, 2006, Official Records of Douglas County;

Thence S33°24'41"W, a distance of 129.24 feet;

Thence S33°24'41"W, a distance of 93.47 feet;

Thence N62°02'04"W, a distance of 47.82 feet;

Thence S27°13'20"W, a distance of 37.63 feet;

Thence S79°46'18"W, a distance of 95.20 feet;

Thence N62°39'08"W, a distance of 76.71 feet;

Thence S27°21'18"W, a distance of 118.07 feet;

Thence N62°43'35"W, a distance of 36.92 feet;

Thence S79°46'18"W, a distance of 42.47 feet;

Thence along a curve to the left, having a radius of 110.00 feet, through a central angle of 52°25'00", and an arc length of 110.63 feet;

Thence S27°21'45"W, a distance of 71.56 feet;

Thence along a curve to the right, having a radius of 10.00 feet, through a central angle of 90°00'00", and an arc length of 15.71 feet to the Northerly Right-of-Way of Highway 395;

Thence along said Northerly Right-of-Way, N62°38'42"W, a distance of 460.59 feet to the **Point of Beginning**;

Thence leaving said Northerly Right-of-Way, N27°21'18"E, a distance of 120.00 feet;

Thence N62°38'45"W, a distance of 207.70 feet;

Thence S27°42'56"W, a distance of 47.75 feet;

Thence N62°38'46"W, a distance of 65.00 feet;

Thence S27°21'24"W, a distance of 72.24 feet to said Northerly Right-of-Way of Highway 395;

Thence along said Northerly Right-of-Way, S62°38'42"E, a distance of 273.00 feet and the **Point of Beginning**.

BASIS OF BEARINGS: The North line of A.P.N. 1320-29-401-006, as shown on that Record of Survey for Douglas County, Official Records of Douglas County as Document No. 673541.

Also shown as Parcel 3 on that Record of Survey recorded on January 4, 2010 in Book 110, Page 307 as Document No. 756590, Official Records.



Portion of APN: 1320-29-401-002, 1320-29-401-003 and 1320-29-401-004

PARCEL 4:

A parcel of land located within a portion of the Southwest one-quarter (SW 1/4) of Section 29, Township 13 North, Range 20 East, Mount Diablo Baseline and Meridian, Douglas County, Nevada, described as follows:

Commencing at the Center one-quarter (C 1/4) corner of said Section 29 as set forth on that certain Record of Survey for Bently Nevada Corp., filed for record in the Office of the County Recorder of Douglas County, Nevada, on the 23rd day of December, 1985, in Book 1285, at Page 1984, under Document No. 128591, thence South 28°31'06" West, 1,786.92 feet to the Westerly right-of-way line of BUCKEYE ROAD; thence North 44°22'00" West 406.00 feet; thence North 69°06'21" West, 581.42 feet to the POINT OF BEGINNING; thence continuing North 69°06'21" West, 1,031.07 feet; thence South 00°16'20" West, 427.69 feet; thence South 72°39'07" East, 447.43 feet; thence South 62°50'16" East, 265.06 feet; thence South 63°25'00" East, 129.75 feet; thence North 26°36'00" East, 416.47 feet; to the POINT OF BEGINNING.

"IN COMPLIANCE WITH NEVADA REVISED STATUTE 111.312, THE HEREIN ABOVE LEGAL DESCRIPTION WAS TAKEN FROM INSTRUMENT RECORDED OCTOBER 14, 1988, BOOK 1088, PAGE 1677, AS FILE NO. 188510, RECORDED IN THE OFFICIAL RECORDS OF DOUGLAS COUNTY, STATE OF NEVADA."

APN: 1320-29-301-002

PARCEL 5:

That portion of the Southwest one-quarter of Section 29, Township 13 North, Range 20 East, M.D.B.&M., more particularly described as follows:

COMMENCING at the intersection of the Northerly right of way line of U.S. Route 395, also known as Railroad Avenue, and the Easterly right of way line, extension of Seventh Street as shown on that certain Record of Survey recorded September 2, 1980, in Book 980, Page 057, Document No. 48058, Official Records of Douglas County, State of Nevada, being the True Point of Beginning; thence North 63°25'00" West, 70.25 feet; thence North 26°35'00" East, 110.00 feet; thence South 63°25'00" East, 70.25 feet; thence South 26°35'00" West, 110.00 feet to the TRUE POINT OF BEGINNING.

Reference is made to Record of Survey recorded September 2, 1980 in Book 980, Page 57, Document No. 48058, Official Records, Douglas County, Nevada.

Together with a Non-exclusive easement for road and incidental purposes, over, under and across the East 13 feet of the following described Parcel of land:

A rectangular piece of parcel of land situate, lying and being in the Southwest 1/4 of the Southwest 1/4 of Section 29, Township 13 North, Range 20 East, M.D.B.&M., adjacent to the Northern side of Railroad Avenue (U.S. 395) in the Town of Minden, Douglas County, Nevada, more particularly described as follows:

Beginning at the point of intersection of the Western Boundary of Seventh Street extended Northerly and the Northern Boundary of Railroad Avenue (U.S. 395) in said Town of Minden; thence North 63°25' West, along said Northern Boundary, a distance of 159 feet to a point; thence North 26°35' East, a distance of 120 feet to a point; thence South 63°25' East, a distance of 159



feet to a point; thence South 26°35' West, a distance of 120 feet to POINT OF BEGINNING.

"IN COMPLIANCE WITH NEVADA REVISED STATUTE 111.312, THE HEREIN ABOVE LEGAL DESCRIPTION WAS TAKEN FROM INSTRUMENT RECORDED AUGUST 1, 1997, BOOK 897, PAGE 332, AS FILE NO. 418590, RECORDED IN THE OFFICIAL RECORDS OF DOUGLAS COUNTY, STATE OF NEVADA."

APN: 1320-29-401-009

PARCEL 6:

A Parcel of land located in the SW 1/4 of the SW 1/4 of Section 29, Township 13 North, Range 20 East, M.D.B.&M., situated on the Northerly side of U.S. Highway 395 and West of the Westerly line of 10th Street extended across the highway, in Douglas County, Nevada, more particularly described as follows:

Beginning at the intersection of the Northerly right of way line of U.S. Highway 395 and the extension of the Westerly line of 10th Street in Minden, from which the Southeast corner of Section 30, Township 13 North, Range 20 East, M.D.B.&M., bears South 7°20'31" West, 962.14 feet; thence along the highway North 63°25'00" West, 188.00 feet; thence North 5°37'32" East, 133.85 feet; thence South 63°25'00" East, 235.88 feet; thence South 26°35'00" West, 125.00 feet to the Point of Beginning.

EXCEPTING THEREFROM that portion that lies within the above described Parcel and was Deeded to HENRY SEEMAN, et al, in Deed recorded February 11, 1971, in Book 83, at Page 593, Document No. 51865, Official Records, of Douglas County, State of Nevada, described as follows:

That certain irregular Parcel of land situate, lying and being in the East 1/2 of the Southeast 1/4 of Section 30, Township 13 North, Range 20 East, M.D.B.&M., Westerly of the Town of Minden, in Douglas County, Nevada, more particularly described as follows, to wit:

Beginning at a concrete monument which is 30 feet Northeasterly, measured at right angles, from the Surveyed centerline of Nevada State Highway Route 3 (U.S. 395), and along the Northerly extension of the Westerly side of Tenth Street of said Town of Minden; said concrete monument further described as bearing North 7°20' East, a distance of 962.2 feet from the Southeast corner of said Section 30; thence North 63°25' West along said Northeasterly right of way line, for said highway, a distance of 142.8 feet to the TRUE POINT OF BEGINNING; thence North 63°25' West along Northeasterly Highway right of way line, a distance of 45.2 feet to a point near a fence corner; thence Northerly and Easterly along a fence line a distance of 412.4 feet, more or less, to a point; thence South a distance of 430.6 feet to the TRUE POINT OF BEGINNING.

APN: 1320-29-401-001

PARCEL 7:

Being a portion of the Southeast 1/4 of Section 30, Township 13 North, Range 20 East, M.D.B.&M. in the County of Douglas, State of Nevada, being more particularly described as follows:

Beginning at the Southeasterly corner of Parcel 4 of the Record of Survey in support of a Boundary Line Adjustment recorded in Book 497, at Page 3362, as Document No. 411708 of the Official Records of said Douglas County, said corner being on the Northeasterly right-of-way line of U.S. Highway 395; thence Northwesterly along said right-of-way line, North 63°25'00" West, 222.97 feet; thence North 23°37'31" East, 104.73 feet; thence North 66°17'29" West, 57.99 feet to a point on the Northwesterly line of that certain parcel described in the Grant, Bargain and Sale



Deed, recorded in Book 1286, at Page 4355, as Document No. 147792 of the Official Records of said Douglas County; thence Northeasterly along said Northwesterly line North 23°46'21" East, 284.45 feet; thence South 66°13'39" East, 150.16 feet to a point on the Easterly line of said Parcel 4; thence Southerly along the Easterly line of said Parcel 4, South 0°15'05" West, 9.28 feet; thence South 5°47'19" West, 411.65 feet to the Point of Beginning.

Said parcel of land further imposed as Parcel 4A on that certain Record of Survey recorded September 4, 2003, as Document No. 588800.

APN: 1320-30-803-004

"IN COMPLIANCE WITH NEVADA REVISED STATUTE 111.312, THE HEREIN ABOVE LEGAL DESCRIPTION WAS TAKEN FROM INSTRUMENT RECORDED SEPTEMBER 4, 2003, BOOK 903, PAGE 1852, AS FILE NO. 588801, RECORDED IN THE OFFICIAL RECORDS OF DOUGLAS COUNTY, STATE OF NEVADA."

PARCEL 8:

PARCEL A:

A parcel of land in the Town of Minden, North of Highway 395, and West of Buckeye Lane (Sixth Street), and also being in the South 1/2 of the Southwest 1/4 of Section 29, Township 13, North, Range 20 East, M.D.B.&M., in Douglas County, Nevada, more particularly described as follows:

BEGINNING at the Northwest corner of the intersection of Buckeye Lane and Highway 395 from which the Minden Town Monument bears South 59°06'23" East, 713.05 feet. The Town Monument being located South 89°18'25" East, 4649.90 feet from the one-quarter corner common to Sections 30 and 31, in Township 13 North, Range 20 East, M.D.B.&M., thence running along the Northerly side of Highway 395, North 63°25' West, 1423.40 feet; thence North 26°35' East, 120.00 feet; thence South 63°25' East, 690.00 feet; thence North 79°00' East, 114.27 feet to the True Point of Beginning; thence continuing North 79°00' East, 289.54 feet to a point; thence South 26°35' West, 176.29 feet to a point; thence North 63°25' West, 222.45 feet to the Point of Beginning.


EXCEPTING THEREFROM, a parcel of land located within a portion of the Southwest one-quarter of Section 29, Township 13 North, Range 20 East, M.D.B.&M., Douglas County, Nevada, Being further described as area "B" as shown on the map filed within the Official Records of Douglas County, Nevada as Document No. 86414 and being more particularly described as follows:

Commencing at a point lying at the intersection of the Northerly right-of-way line of U.S. Highway 395 and the Westerly right-of-way line of 8th Street; thence North 26°35'00" East, 154.05 feet along the Westerly right-of-way line of 8th Street; thence North 79°00'00" East, 58.44 feet to the POINT OF BEGINNING; thence North 79°00'00" East, 96.79 feet; thence South 26°35'00" West, 59.04 feet to a point on the Northerly right-of-way line of 8th Street; thence North 63°25'00" West, 76.70 feet to the POINT OF BEGINNING.

PARCEL B:

A parcel of land located within a portion of the Southwest One-Quarter of Section 29, Township 13 North, Range 20 East, M.D.B.&M., Douglas County, Nevada, Being further described as area "A" as shown on the map filed within the Official Records of Douglas County, Nevada, Document No. 86414 and being more particularly described as follows:

Commencing at a point lying at the intersection of the Northerly right-of-way line of U.S. Highway



395 and the Westerly right-of-way line of 8th Street; thence North 26°35'00" East, 154.05 feet along the Westerly right-of-way line of 8th Street; thence North 79°00'00" East, 155.23 feet to the POINT OF BEGINNING; thence North 26°35'00" East, 59.03 feet; thence South 63°25'00" East, 76.71 feet; thence South 79°00'00" West, 96.80 feet to the POINT OF BEGINNING.

APN: 1320-29-401-005

"IN COMPLIANCE WITH NEVADA REVISED STATUTE 111.312, THE HEREIN ABOVE LEGAL DESCRIPTION WAS TAKEN FROM INSTRUMENT RECORDED SEPTEMBER 2, 1997, BOOK 997, PAGE 331, AS FILE NO. 420810, RECORDED IN THE OFFICIAL RECORDS OF DOUGLAS COUNTY, STATE OF NEVADA

COPY