

A.P.N. 1419-26-711-020
Escrow No.: DO-2090800-TA
1092584

Douglas County - NV
Karen Ellison - Recorder
Page: 1 of 5 Fee: 18.00
BK-0310 PG- 0839 RPTT: 2318.55



RECORDING REQUESTED BY:

MAIL TAX STATEMENTS AND WHEN
RECORDED, MAIL TO:

Mr. and Mrs. Allen
P.O. Box 903
Genoa, NV 89411

THIS SPACE FOR RECORDER'S USE ONLY

The undersigned grantor(s) declare(s): Documentary transfer tax is \$2,318.55

GRANT, BARGAIN, SALE DEED


That **Davidon Development LLC** in consideration of \$10.00 Dollars, the receipt of which is hereby acknowledged, do(es) hereby Grant, Bargain, Sell and Convey to **Kenneth R. Allen and Jo Anne Allen, Husband and Wife as Joint Tenants** all that real property in the County of **Douglas**, State of Nevada, bounded and described as follows:

SEE EXHIBIT "A" ATTACHED HERETO AND MADE A PART HEREOF

Together with all singular the tenements, hereditaments and appurtenances thereunto belonging or in anywise appertaining.

Dated: December 29, 2009

Davidon Development LLC

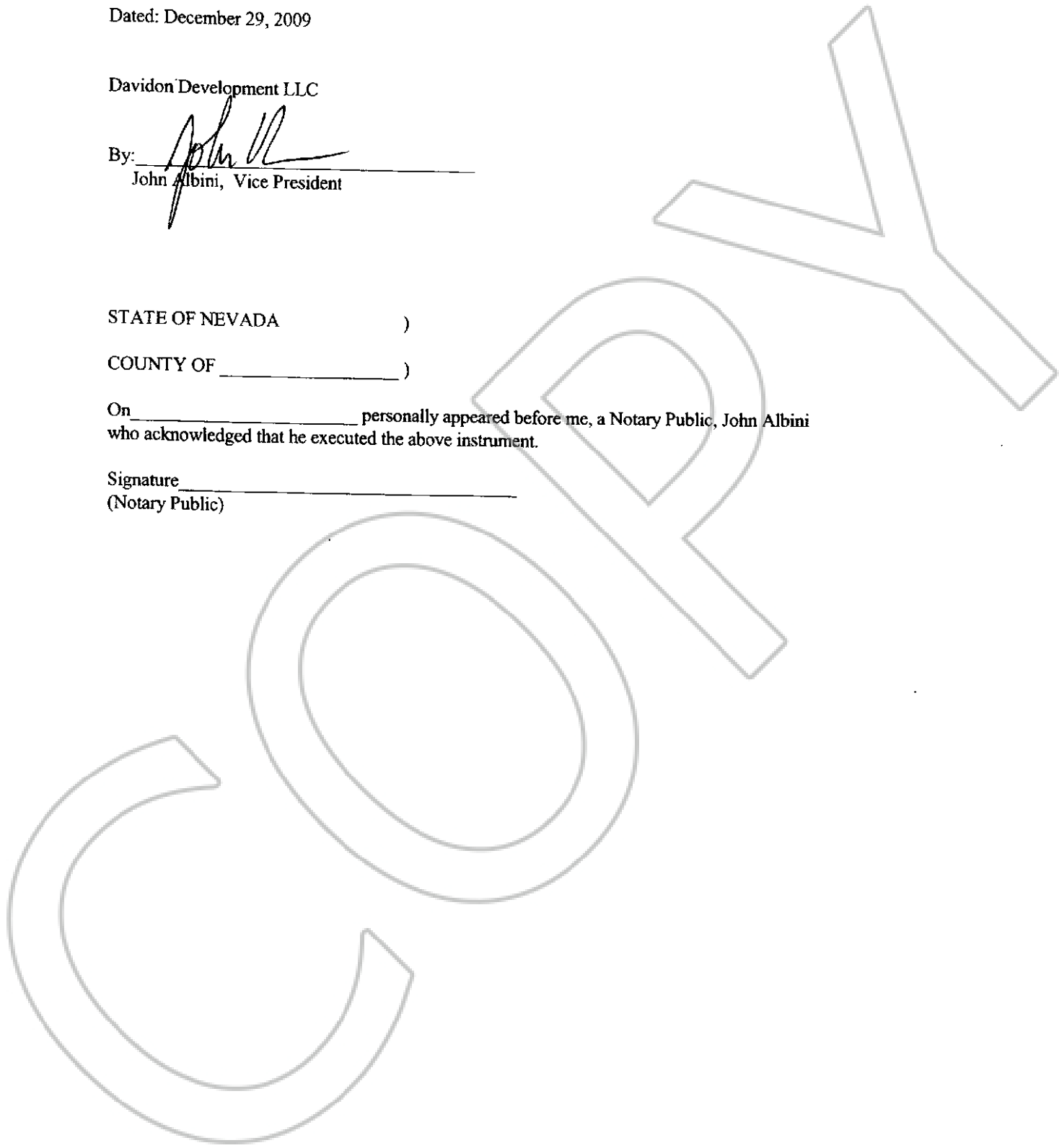
By: 
John Albini, Vice President

STATE OF NEVADA)

COUNTY OF _____)

On _____ personally appeared before me, a Notary Public, John Albini who acknowledged that he executed the above instrument.

Signature _____
(Notary Public)



CALIFORNIA ALL-PURPOSE ACKNOWLEDGMENT

State of California

County of Contra Costa

On Jan 21, 2010


before me,

Susan G. King, Notary Public

Here Insert Name and Title of the Officer

personally appeared John Albini

Name(s) of Signer(s)



who proved to me on the basis of satisfactory evidence to be the person(s) whose name(s) is/are subscribed to the within instrument and acknowledged to me that he/she/they executed the same in his/her/their authorized capacity(ies), and that by his/her/their signature(s) on the instrument the person(s), or the entity upon behalf of which the person(s) acted, executed the instrument.

I certify under PENALTY OF PERJURY under the laws of the State of California that the foregoing paragraph is true and correct.

WITNESS my hand and official seal.

Signature Susan G. King
Signature of Notary Public

Place Notary Seal Above

OPTIONAL

Though the information below is not required by law, it may prove valuable to persons relying on the document and could prevent fraudulent removal and reattachment of this form to another document.

Description of Attached Document

Title or Type of Document: _____


Document Date: _____ Number of Pages: _____

Signer(s) Other Than Named Above: _____

Capacity(ies) Claimed by Signer(s)

Signer's Name: _____


- Individual
- Corporate Officer — Title(s): _____
- Partner — Limited General
- Attorney in Fact
- Trustee
- Guardian or Conservator
- Other: _____



Signer Is Representing: _____

Signer's Name: _____

- Individual
- Corporate Officer — Title(s): _____
- Partner — Limited General
- Attorney in Fact
- Trustee
- Guardian or Conservator
- Other: _____



Signer Is Representing: _____

DO-2090800-TA
1092584

EXHIBIT "A"

All that certain real property situate in the County of Douglas, State of Nevada, described as follows:

PARCEL 1:

Lot 58, in Block D, as set forth on Final Subdivision Map, Planned Unit Development PD 05-001 for SUMMIT RIDGE AT GENOA LAKES GOLF RESORT PHASE 3A, filed for record with the Douglas County Recorder on September 12, 2007, in Book 0907, Page 2074, as Document No. 709043, Official Records, Douglas County, Nevada.

PARCEL 2:

Together with the following easements for Access:

A non-exclusive 50 foot wide access easement, created in that certain document entitled "Easement Amendment Deed", executed by Little Mondeaux Limousin Corporation, recorded on February 25, 1998, as Document No. 433367, in Book 298, Page 4658, of the Official Records of Douglas County, Nevada.

A 50 foot wide access, irrigation, and utility easement, over and across those certain lands described in document recorded on February 3, 2004, in Book 0204, Page 0954, as Document No. 603680, of the Official Records of Douglas County, Nevada.

A 60 foot private access, private irrigation, and public utility easement, as set forth on the Final Subdivision Map entitled CANYON CREEK MEADOWS PHASE 1, according to the plat thereof filed on February 11, 2004, in Book 0204, Page 4470, as Document No. 604356, of the Official Records of Douglas County, Nevada.

An easement for non-exclusive access purposes with the Easement Area, created in that certain document entitled "Master Grant Deed" executed by Ronald L. Simek, et al, recorded on December 31, 1996, as Document No. 403934, in Book 1296, Page 4911, of the Official Records of Douglas County, Nevada.

An easement for pedestrian and vehicular ingress and egress to and from that certain real property; and the installation, construction, repair, maintenance, and replacement of roadway improvements within the Easement Area, such as, without limitation, asphalt paving, cattle guard, and so forth, created in that certain Document entitled "Grant of Relocatable Private Access Easement (#OS6), executed by Ronald L. Simek, recorded on February 3, 2004, as Document No. 603676, in Book 0204, Page 862, of the Official Records of Douglas County, Nevada.

PARCEL 3:

Also Together with the following Reservations, Easements and Covenants for the benefit of Parcel 1, herein:

Easements pursuant to document entitled "Ancillary Easements Memorandum", recorded March 31, 2005, in Book 0305, Page 14366, as Document No. 640526, Official Records, Douglas County, Nevada;

Easements pursuant to document entitled "Grant of Easement", recorded May 1, 2006, in Book 0506, Page 168, as Document No. 673811, Official Records, Douglas County, Nevada;

EXHIBIT "A" CONTINUED

Easements pursuant to document entitled "Grant of Easements", recorded May 1, 2006, in Book 0506, Page 347, as Document No. 673835, Official Records, Douglas County, Nevada;

Easements pursuant to document entitled "Grant of Easements", recorded May 1, 2006, in Book 0506, Page 377, as Document No. 673836, Official Records, Douglas County, Nevada;

Easements pursuant to document entitled "Reciprocal Parking and Access Easement Agreement", recorded July 24, 2006, in Book 0706, Page 8118, as Document No. 680413, Official Records, Douglas County, Nevada;

Easement pursuant to document entitled "Grant of Mailbox Cluster Easement", recorded December 1, 2006, in Book 1206, Page 66, as Document No. 689800, Official Records, Douglas County, Nevada.