

OFFICIAL RECORD
Requested By:
STEWART TITLE

Douglas County - NV
Karen Ellison - Recorder

Page: 1 Of 3 Fee: 16.00
BK-0510 PG- 2823 RPTT: 11.70



A.P.N. #	A ptn of 1391-30-519-001
R.P.T.T.	\$ 11.70
Escrow No.	500013501
Recording Requested By:	
Stewart Vacation Ownership	
Mail Tax Statements To:	
Same as Below	
When Recorded Mail To:	
Ridge View P.O.A.	
P.O. Box 5790	
Stateline, NV 89449	

GRANT, BARGAIN, SALE DEED

THIS INDENTURE WITNESSETH: That CHARLOTTE E. WILLIAMS, as Trustee of the WILLIAMS FAMILY TRUST, dated October 12, 1993 for valuable consideration, the receipt of which is hereby acknowledged, does hereby Grant, Bargain Sell and Convey to RIDGE VIEW PROPERTY OWNER'S ASSOCIATION, a Nevada non-profit corporation and to the heirs and assigns of such Grantee forever, all that real property situated in the unincorporated area County of Douglas, State of Nevada, bounded and described as follows:

The Ridge View, One Bedroom, Winter Season, Week #50-001-35-01, Stateline, NV 89449
See Exhibit "A" attached hereto and by this reference made a part hereof.

Together with all and singular the tenements, hereditaments and appurtenances thereunto belonging or in anywise appertaining, and any reversions, remainders, rents, issues or profits thereof.

Dated: 4 May 2010

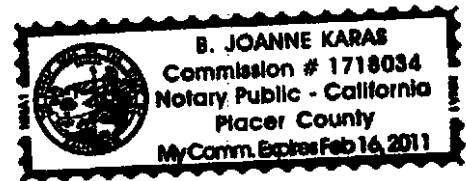
Charlotte E. Williams, Trustee
Charlotte E. Williams, Trustee

State of CALIFORNIA }
County of PLACER } ss.

This instrument was acknowledged before me on MAY 4, 2010 (date)

by: Charlotte E. Williams, Trustee

Signature: B. Joanne Karas
Notary Public




AFFIDAVIT
(Ridge View Property Owners Association)

STATE OF NEVADA)
) SS
County of Douglas)

Ridge View Property Owners Association, being first duly sworn upon oath, deposes and says:


That, for purposes of accepting delivery of the foregoing Deed in Lieu of Homeowners Assessment Foreclosure and affiant executing this Affidavit, he is a duly authorized officer or agent of the Grantee named therein; that he has read the Deed in Lieu of Homeowners Assessment Foreclosure and knows the contents thereof; that to the best of his knowledge, there is no statement contained in the terms, warranties and covenants therein set forth which is false; that in executing this Affidavit, and subject to the following proviso, Grantee hereby accepts said Deed in Lieu of Homeowners Assessment Foreclosure and agrees to its terms and covenants and approves the warranties therein contained, provided that there are no encumbrances, liens, adverse claims, defects, or other charges or matters appearing in the public records attaching subsequent to the recording of the original conveyance which affects the property deeded and provided further that Grantor is the sole, titled, record owner of the property.

Ridge View Property Owners Association

By: 
Marc B. Preston, Agent

The undersigned hereby affirms that this document submitted for recording does not contain the social security number of any person or person. (Per NRS 239B.030)

Subscribed, sworn to, and acknowledged before me on April 28, 2010 by Marc B. Preston


Notary Public


 **Laura A. Banks**
Notary Public, State of Nevada
Appointment No. 06-100217-5
My Appt. Expires Oct. 6, 2010

EXHIBIT "A"

(50)

A timeshare estate comprised of:

Parcel 1: An undivided 1/51st interest in and to that certain condominium described as follows:

(A) An undivided 1/24th interest as tenants in common, in and to the Common Area of Lot 50, Tahoe Village Unit No. 1, as designated on the Seventh Amended Map of Tahoe Village Unit No. 1, recorded on April 14, 1982, as Document No. 66828, Official Records of Douglas County, State of Nevada, and as said Common Area is shown on Record of Survey of Boundary Line Adjustment map recorded March 4, 1985, in Book 385, Page 160, of Official Records of Douglas County, Nevada, as Document No. 114254.

(B) Unit No. 001 as shown and defined on said Seventh Amended Map of Tahoe Village, Unit No. 1.

Parcel 2: a non-exclusive easement for ingress and egress and for use and enjoyment and incidental purposes over and on and through the Common Areas of Tahoe Village Unit No. 1, as set forth on said Ninth Amended Map of Tahoe Village, Unit No. 1, recorded on September 21, 1990, in Book 990, at Page 2906, as Document No. 235007, Official Records of Douglas County, State of Nevada.

Parcel 3: the exclusive right to use said condominium unit and the non-exclusive right to use the real property referred to in subparagraph (a) of Parcel 1, and Parcel 2 above during one "use week" within the "Winter use season" as said quoted terms are defined in the Declaration of Covenants, Conditions and Restrictions, recorded on December 21, 1984, in Book 1284, Page 1993, as Document No. 111558 of said Official Records, and Amended by instrument recorded March 13, 1985, in Book 385, Page 961, of Official Records, as Document No. 114670. The above described exclusive and non-exclusive rights may be applied to any available unit in the project during said "use week" in said above mentioned "use season".

A Portion of APN: 1319-30-519-001

This document is recorded as an ACCOMMODATION ONLY and without liability for this consideration therefore, or as to the validity or sufficiency of said instrument, or for the effect of such recording on the title of the property involved.