

OFFICIAL RECORD

Requested By:

SULLIVAN LAW

APN: 1220-21-102-009

Douglas County - NV  
Karen Ellison - Recorder

WHEN RECORDED MAIL TO:

Page: 1 Of 2 Fee: 15.00  
BK-0510 PG- 4553 RPTT: 0.00

Sullivan Law  
1625 State Court 88  
Suite 401  
Minden, NV 89423




RELEASE OF NOTICE OF LIEN

NOTICE IS HEREBY GIVEN THAT:


The undersigned did, on the 15th day of the month of March of the year 2010, record in Book 0310, Page 3168, as Document No. 0760164, in the office of the County Recorder of Douglas County, Nevada, its Notice of Lien, or has otherwise given notice of his intention to hold a lien upon the following described property or improvements, owned or purportedly owned by Sierra Assisted Living, Inc., located in the County of Douglas, State of Nevada, identified as APN 1220-21-102-009, 1227 Kimmerling Road, Gardnerville, Nevada, to wit:


(See attached Exhibit A Legal Description)

NOW, THEREFORE, the undersigned does release and fully discharge the aforesaid Notice of Lien on the property described above together with the improvements thereon.

  
John James Fleming  
J J Fleming and Associates

SUBSCRIBED AND SWORN to before me  
on this date: May 21, 2010

  
Notary Public in and for  
the State of Nevada



**EXHIBIT A  
LEGAL DESCRIPTION  
FOR  
A PORTION OF PARCEL 2A  
OF PARCEL MAP 2035**

All that certain real property within a portion of the Northwest 1/4 of Section 21, Township 12 North, Range 20 East, Mount Diablo Meridian, further described as a portion of Parcel 2A as shown on Parcel Map No. 2035 under Document Number 394380 of the official records of Douglas County, Nevada, being more particularly described as follows:

**BEGINNING** at the Northwest corner of said Parcel 2A of Parcel Map No. 2035, which is also located on the Southerly right-of-way of Kimmerling Road.

**THENCE** N. 89°49'53" E. a distance of 156.50 feet along the South right-of-way of Kimmerling Road **THE TRUE POINT OF BEGINNING;**

**THENCE** leaving said right-of-way S. 00°03'57" E. a distance of 102.67 feet to the beginning of a tangent curve concave to the Northeast;

**THENCE** along said curve a distance of 394.55 feet, with a radius of 206.50 feet and a central angle of 109°28'16" to a point of compound curve which is concave to the Northwest;


**THENCE** continuing along said curve a distance of 350.21 feet, with a radius of 284.50 and a central angle of 70°31'44";

**THENCE** N. 00°03'57" W. a distance of 29.96 feet to the southern right-of-way of Kimmerling Road;

**THENCE** S. 89°49'53" W. a distance of 465.00 feet along the southern right-of-way of Kimmerling Road **TO THE TRUE POINT OF BEGINNING;**

**CONTAINING** 2.72 acres more or less.

THIS LEGAL DESCRIPTIONS WAS PREVIOUSLY RECORDED UNDER THAT GRANT BARGAIN AND SALE DEED RECORDED 1/28/05 IN BOOK 105, PAGE 9669, DOCUMENT NO. 635388, DOUGLAS COUNTY, STATE OF NEVADA



EXP 12/31/04