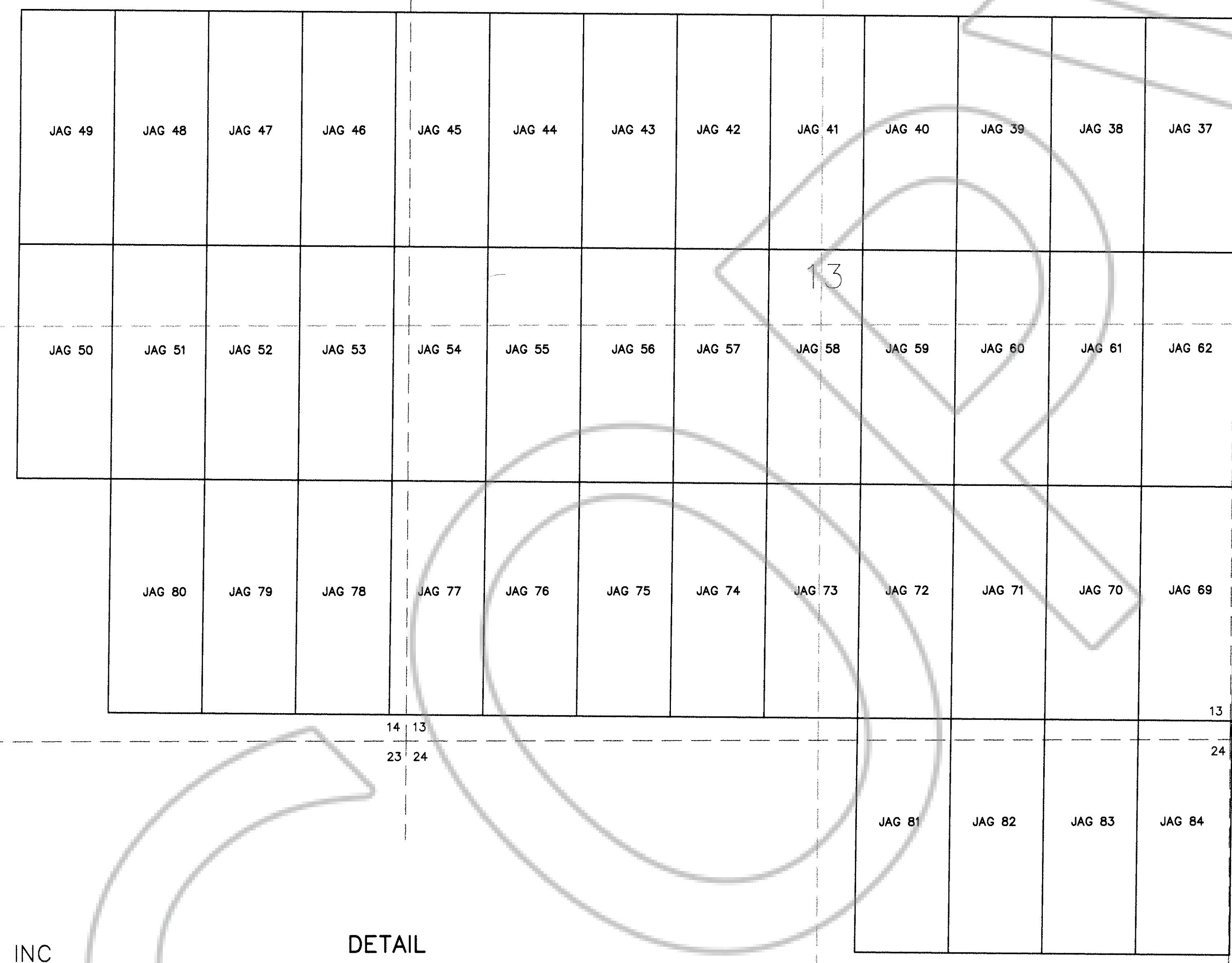


LYON CO.
DOUGLAS CO.

LYON CO.
DOUGLAS CO.

14

18

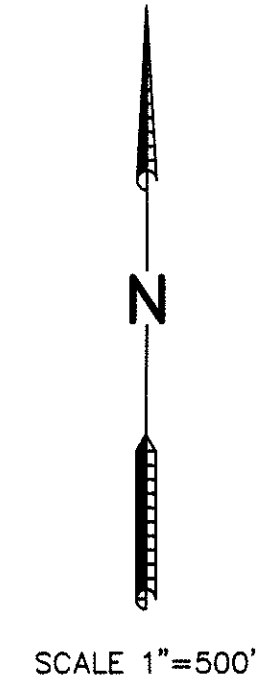


T 14 N R 23 E
T 14 N R 24 E
12 7
13 18
11 12
14 13

TIE:
NE CORNER JAG 37
TO NE CORNER SECTION 13

S05°23'38"W
118.37'
TIE:
SE CORNER JAG 69
TO SE CORNER SECTION 13

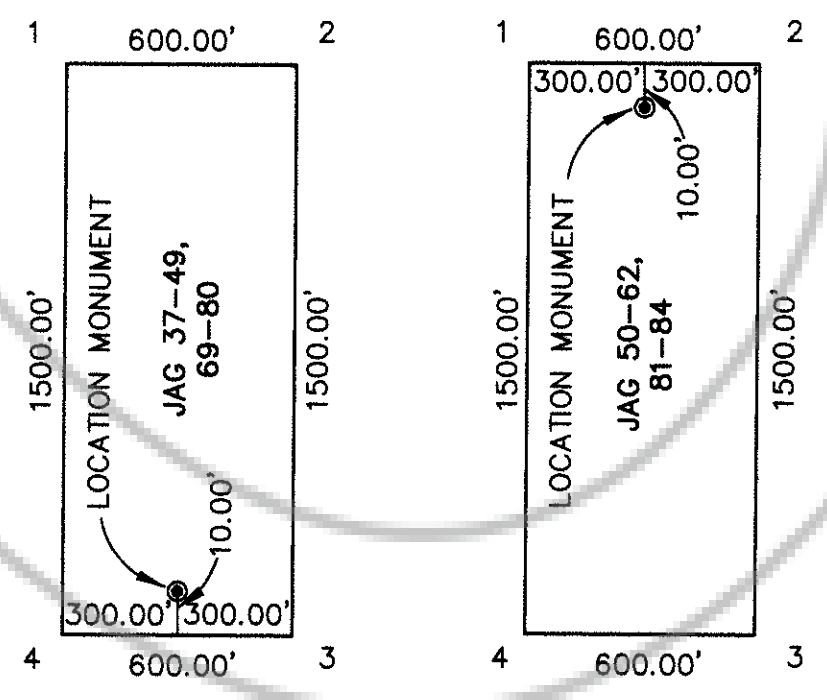
T 14 N R 23 E
T 14 N R 24 E



OWNER
AURIC GOLD & MINERALS COMPANY, INC
 640 SOUTH McCARRAN BLVD.
 BLDG C, SUITE 23
 RENO, NEVADA 89509

MAP OF
JAG CLAIM GROUP
 SECTIONS 13, 14 & 24, T.14 N., R.23 E. &
 SECTIONS 18 & 19, T.14 N., R. 24 E. M.D.M.
 DOUGLAS COUNTY, NEVADA LOCATED MARCH 1 & 2, 2010

DETAIL



RECORDER'S CERTIFICATE

RECORDED AT THE REQUEST OF _____ ON THIS _____ DAY OF _____, 201____
 AT _____ MINUTES PAST _____ M IN THE OFFICIAL RECORDS OF DOUGLAS COUNTY NEVADA.

 RECORDER
 BY: _____
 DEPUTY

DOC # **0764395**
 05/27/2010 02:08 PM Deputy: SG
OFFICIAL RECORD
 Requested By:
 AURIC GOLD & MINERALS, INC

Douglas County - NV
 Karen Ellison - Recorder
 Page: 1 of 1 Fee: 634.00
 BK-0510 PG-5500 RPTT: 0.00

