

A.P.N. 1219-14-002-050  
Escrow No.: DO-1093651-LS  
1093651

Douglas County - NV  
Karen Ellison - Recorder  
Page: 1 Of 3 Fee: 16.00  
BK-0610 PG- 5647 RPTT: # 5

RECORDING REQUESTED BY:

MAIL TAX STATEMENTS AND WHEN  
RECORDED, MAIL TO:

WILLIAM KUGLER  
3700 HWY 50 E

CARSON CITY, NV 89701



THIS SPACE FOR RECORDER'S USE ONLY

The undersigned grantor(s) declare(s):

Documentary transfer tax is \$0.00, realty not sold.


**LOT LINE ADJUSTMENT GRANT, BARGAIN, SALE DEED**

That ~~William R. Kugler and Colleen Susan Coffey, Husband and wife as Joint Tenants~~ in consideration of \$10.00 Dollars, the receipt of which is hereby acknowledged, do(es) hereby Grant, Bargain, Sell and Convey to ~~William R. Kugler and Colleen Susan Coffey, Husband and Wife as Joint Tenants~~ all that real property in the County of Douglas, State of Nevada, bounded and described as follows:

**SEE EXHIBIT "A" ATTACHED HERETO AND MADE A PART HEREOF**

Together with all singular the tenements, hereditaments and appurtenances thereunto belonging or in anywise appertaining.

Dated: June 21, 2010


  
WILLIAM R. KUGLER

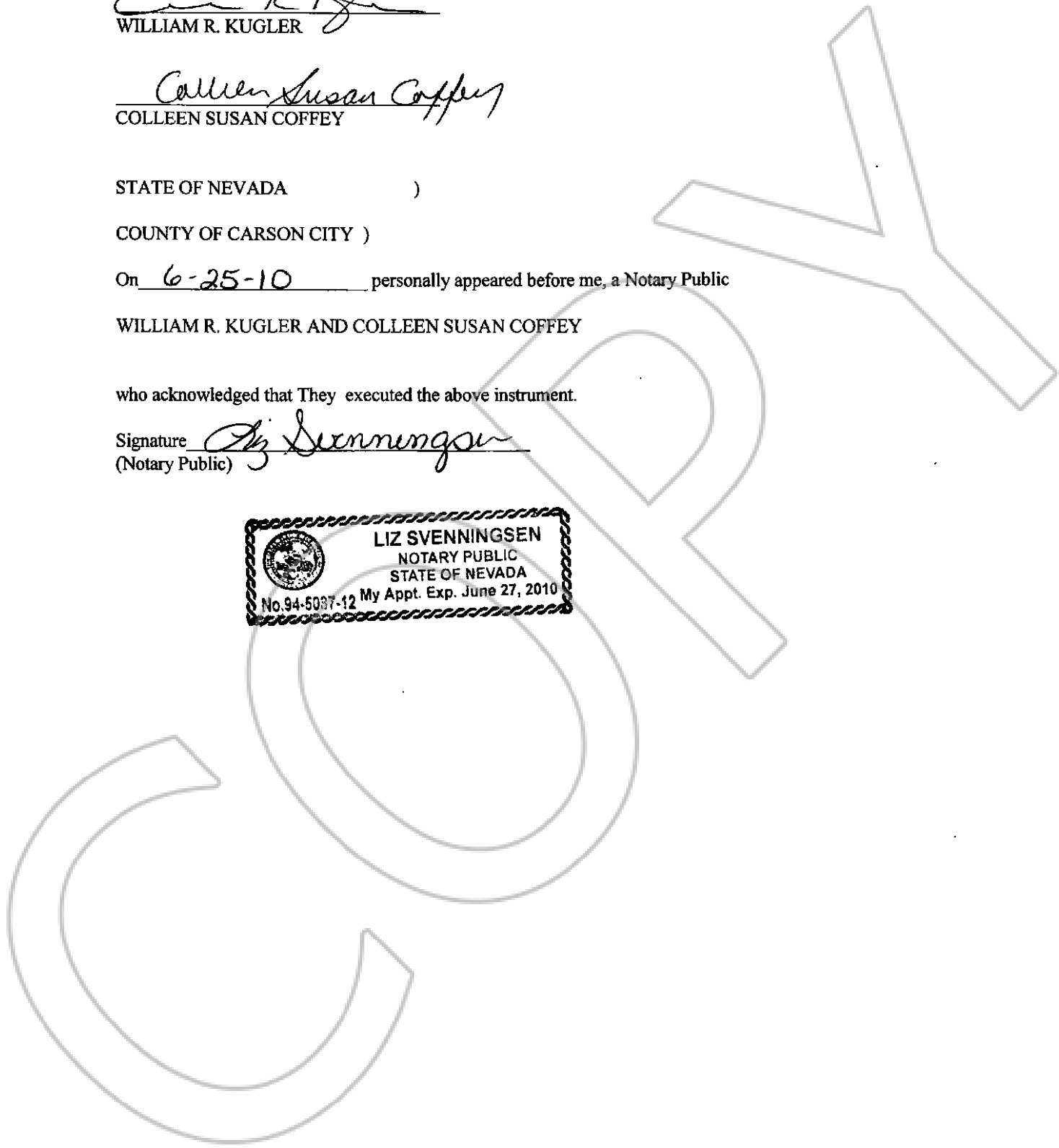

  
COLLEEN SUSAN COFFEY

STATE OF NEVADA )  
COUNTY OF CARSON CITY )

On 6-25-10 personally appeared before me, a Notary Public  
WILLIAM R. KUGLER AND COLLEEN SUSAN COFFEY

who acknowledged that They executed the above instrument.

Signature   
(Notary Public)



**DESCRIPTION**  
**ADJUSTED PARCEL 7**  
**(A.P.N. 1219-14-002-050)**

0962-007-07  
06/16/10  
Page 1 of 1

All that real property situate in the County of Douglas, State of Nevada, described as follows:

Adjusted Parcel 7 as shown on the Record of Survey to Support a Boundary Line Adjustment for Flying Eagle Ranch LLC recorded October 25, 2001 in the office of Recorder, Douglas County, Nevada as Document No. 526220.

EXCEPTING THEREFROM a parcel of land located within a portion of Sections 13, 14, 23 and 24, Township 12 North, Range 19 East, Mount Diablo Meridian, more particularly described as follows:

Commencing at the easterly corner common to Adjusted Parcel 7 and Adjusted Parcel 8 as shown on the Record of Survey to Support a Boundary Line Adjustment for Flying Eagle Ranch LLC recorded October 25, 2001 in the office of Recorder, Douglas County, Nevada as Document No. 526220, the POINT OF BEGINNING;

thence along the common boundary of said Adjusted Parcel 7 and Adjusted Parcel 8, South 83°40'37" West, 385.50 feet;  
thence North 06°50'37" West, 113.00 feet;  
thence North 83°40'37" East, 385.50 feet;  
thence along the easterly boundary of said Adjusted Parcel 7, South 06°50'37" East, 113.00 feet to the POINT OF BEGINNING, containing 43,560 square feet (1.00 acres), more or less.

THE TOTAL AREA OF ADJUSTED PARCEL 7 CONTAINS 19.00 ACRES, MORE OR LESS.

The Basis of Bearing of this description is South 06°50'37" East, the easterly line of Adjusted Parcel 10 as shown on the Record of Survey to Support a Boundary Line Adjustment for Flying Eagle Ranch LLC recorded October 25, 2001 in the office of Recorder, Douglas County, Nevada as Document No. 526220.

Note: Refer this description to your title company before incorporating into any legal document.

Prepared By: R.O. ANDERSON ENGINEERING, INC.  
P.O. Box 2229  
Minden, Nevada 89423

