

DOC # 766195
 06/29/2010 11:49AM Deputy: DW
OFFICIAL RECORD
 Requested By:
 STEWART TITLE VACATION O
 Douglas County - NV
 Karen Ellison - Recorder
 Page: 1 of 2 Fee: 15.00
 BK-610 PG-5699 RPTT: 1.95



A.P.N. #	A ptn of 1319-15-000-025
R.P.T.T.	\$ 1.95
Escrow No.	20100859- TS/AH
Recording Requested By:	
Stewart Vacation Ownership	
Mail Tax Statements To:	
Walley's P.O.A. P.O. Box 158 Genoa, NV 89411	
When Recorded Mail To:	
Gary Steinkirchner & Daphynne Steinkirchner 6203 Bayswater Amarillo, TX 79109	

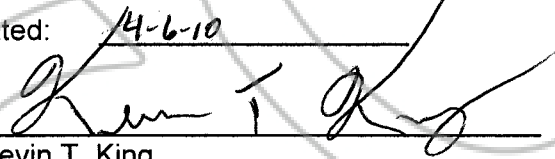

GRANT, BARGAIN, SALE DEED

THIS INDENTURE WITNESSETH: That **KEVIN T. KING** and **PATRICIA A. KING**, husband and wife for valuable consideration, the receipt of which is hereby acknowledged, does hereby Grant, Bargain Sell and Convey to **GARY STEINKIRCHNER** and **DAPHYNNE STEINKIRCHNER**, husband and wife as joint tenants with right of survivorship

and to the heirs and assigns of such Grantee forever, all that real property situated in the unincorporated area County of Douglas, State of Nevada, bounded and described as follows:

David Walley's Resort, Aurora Building, Even Year Use, Inventory ID 17-009-13-81, Genoa, NV 89411. See Exhibit "A" attached hereto and by this reference made a part hereof.


Together with all and singular the tenements, hereditaments and appurtenances thereunto belonging or in anywise appertaining, and any reversions, remainders, rents, issues or profits thereof.


Dated: 4-6-10

 Kevin T. King

 Patricia A. King

State of Arkansas }
 County of Garland } ss.

This instrument was acknowledged before me on 4-6-10 (date)

by: Kevin T. King, Patricia A. King

Signature: 
 Notary Public





Inventory No.: 17-009-13-81

This document is recorded as an
ACCOMMODATION ONLY and without liability
for this consideration therefore, or as to the
validity or sufficiency of said instrument, or
for the effect of such recording on the title of
the property involved.

EXHIBIT "A"
(Walley's)

A timeshare estate comprised of an undivided interest as tenants in common in and to that certain real property and improvements as follows:

An undivided 1/2142nd interest in and to all that real property situate in the County of Douglas, State of Nevada, described as follows:

ADJUSTED PARCEL F: A parcel of land located within a portion of the West one-half of the Northeast one-quarter (W1/2 NE1/4) of Section 22, Township 13 North, Range 19 East, Mount Diablo Meridian, more particularly described as follows:

Commencing at the one-quarter corner common to Sections 15 and 22, T13N, R19E, M.D.M., a found 1985 BLM brass cap as shown on the Record of Survey prepared by David D. Winchell and recorded September 28, 1989 in the office of the Recorder, Douglas County, Nevada as Document No. 211937; thence South 57°32'32" East, 640.57 feet to the POINT OF BEGINNING; thence North 80°00'00" East, 93.93 feet; thence North 35°00'00" East, 22.55 feet; thence North 10°00'00" West, 92.59 feet; thence North 80°00'00" East, 72.46 feet; thence South 10°00'00" East, 181.00 feet; thence South 80°00'00" West, 182.33 feet; thence North 10°00'00" West, 72.46 feet to the POINT OF BEGINNING.

(Reference is made to Record of Survey for Walley's Partners Ltd. Partnership, in the office of the County Recorder of Douglas County, Nevada, recorded September 17, 1998 in Book 998, at Page 3261, as Document No. 449576.)

Together with those easements appurtenant thereto and such easements and use rights described in the Declaration of Time Share Covenants, Conditions and Restrictions for David Walley's Resort recorded September 23, 1998, as Document No. 0449993, and as amended by Document Nos. 0466255, 0485265, 0489957, 0509920 and 0521436, and subject to said Declaration; with the exclusive right to use said interest for one Use Period within a DELUXE UNIT every other year in Even-numbered years in accordance with said Declaration.

Together with a perpetual non-exclusive easement of use and enjoyment in, to and throughout the Common Area and a perpetual non-exclusive easement for parking and pedestrian and vehicular access, ingress and egress as set forth in Access Easement and Relocation recorded on May 26, 2006, in Book 0506 at Page 10729, as Document No. 0676008; and Access Easement recorded on July 26, 2006, in Book 0706 at Page 9371, as Document No. 0680633, all of Official Records, Douglas County, Nevada.

A Portion of APN: 1319-15-000-025