




A.P.N. #	A ptn of 1319-30-722-018
R.P.T.T.	\$ 13.65
Escrow No.	20101132- TS/AH
Title No.	20101132
Recording Requested By:	
Stewart Vacation Ownership	
Mail Tax Statements To:	
Ridge Tahoe P.O.A. P.O. Box 5790 Stateline, NV 89449	
When Recorded Mail To:	
Colin Murphey 3051 Webb Ranch Rd. Redwood Valley, CA 95470	

GRANT, BARGAIN, SALE DEED

THIS INDENTURE WITNESSETH: That **CHRIS C. BEASON** and **DEBORAH L. BEASON**, husband and wife for valuable consideration, the receipt of which is hereby acknowledged, does hereby Grant, Bargain Sell and Convey to **COLIN MURPHEY**, an unmarried man and to the heirs and assigns of such Grantee forever, all that real property situated in the unincorporated area County of Douglas, State of Nevada, bounded and described as follows:

The Ridge Tahoe, Naegle Building, Winter Season, Week #32-117-52-03, Stateline, NV 89449. See Exhibit "A" attached hereto and by this reference made a part hereof.

Together with all and singular the tenements, hereditaments and appurtenances thereunto belonging or in anywise appertaining, and any reversions, remainders, rents, issues or profits thereof.

Dated: 06-24-10


Chris C. Beason


 Deborah L. Beason

State of _____ }
 County of _____ } ss.
 This instrument was acknowledged before me on _____ (date)
 by: Chris C. Beason, Deborah L. Beason

Please see attached Acknowledgment CS

Signature: _____
 Notary Public




CALIFORNIA ALL-PURPOSE ACKNOWLEDGMENT

State of California

County of San Diego }

On June 24, 2010 before me, Claire Sadia, Notary Public
Date Here Insert Name and Title of the Officer

personally appeared Chris C Beason and Deborah L. Beason
Name(s) of Signer(s)



who proved to me on the basis of satisfactory evidence to be the person(s) whose name(s) is/are subscribed to the within instrument and acknowledged to me that he/she/they executed the same in his/her/their authorized capacity(ies), and that by his/her/their signature(s) on the instrument the person(s), or the entity upon behalf of which the person(s) acted, executed the instrument.

I certify under PENALTY OF PERJURY under the laws of the State of California that the foregoing paragraph is true and correct.

WITNESS my hand and official seal.

Signature: Claire Sadia
Signature of Notary Public

Place Notary Seal Above

OPTIONAL

Though the information below is not required by law, it may prove valuable to persons relying on the document and could prevent fraudulent removal and reattachment of this form to another document.

Description of Attached Document

Title or Type of Document: _____

Document Date: _____ Number of Pages: _____

Signer(s) Other Than Named Above: _____

Capacity(ies) Claimed by Signer(s)

Signer's Name: _____ Signer's Name: _____

Corporate Officer — Title(s): _____ Corporate Officer — Title(s): _____

Individual Partner — Limited General Individual Partner — Limited General

Attorney in Fact Attorney in Fact

Trustee Trustee

Guardian or Conservator Guardian or Conservator

Other: _____ Other: _____

Signer Is Representing: _____ Signer Is Representing: _____






EXHIBIT "A"

(32)

An undivided 1/51st interest as tenants in common in and to that certain real property and improvements as follows: (A) An undivided 1/20th interest in and to Lot 32 as shown on Tahoe Village Unit No. 3 - 13th Amended Map, recorded December 31, 1991, as Document No. 268097, re-recorded as Document No. 269053, Official Records of Douglas County, State of Nevada, excepting therefrom Units 101 through 120 (inclusive) as shown on Tahoe Village Unit No. 3, Fifth Amended Map, recorded October 29, 1981, as Document No. 61612, as corrected by Certificate of Amendment recorded November 23, 1981, as Document No. 62661; and (B) Unit No. 117 as shown and defined on said last mentioned map as corrected by said Certificate of Amendment; together with those easements appurtenant thereto and such easements described in the Fourth Amended and Restated Declaration of Time Share Covenants, Conditions and Restrictions for The Ridge Tahoe recorded February 14, 1984, as Document No. 096758, as amended, and as described in the Recitation of Easements Affecting the Ridge Tahoe recorded February 24, 1992, as Document No. 271619, and subject to said Declarations; with the exclusive right to use said interest in Lots 31, 32 or 33 only, for one week each year in the Winter "Season" as defined in and in accordance with said Declarations.

A Portion of APN: 1319-30-722-018