

A portion of APN: 1319-30-712-001  
 RPTT \$ 1.95 / #16-003-16-81

Douglas County - NV  
 Karen Ellison - Recorder

Page: 1 Of 2 Fee: 15.00  
 BK-0710 PG- 1674 RPTT: 1.95

**GRANT, BARGAIN, SALE DEED**

THIS INDENTURE, made June 4, 2010 between Mark Easton and Caroline Easton, Husband and Wife Grantor and Resorts West Vacation Club, a Nevada nonprofit corporation Grantee;



**WITNESSETH:**

That Grantor, in consideration for the sum of \$10.00, lawful money of the United States of America and other good and valuable consideration, paid to Grantor by Grantee, the receipt whereof is hereby acknowledged, does by these presents, grant bargain and sell unto the Grantee and Grantee's heirs and assigns, all that certain property located and situated in Douglas County, State of Nevada, more particularly described on (Exhibit "A") the Proper legal description will be attached by the escrow company, Stewart Title of Douglas County and incorporated herein by this reference;


TOGETHER with the tenements, hereditament and appurtenances there unto belonging or appertaining and the reversion and reversions, remainder and remainders, rents, issues and profits thereof;

TO HAVE AND TO HOLD all and singular the premises, together with appurtenances, unto the said Grantee and Grantee's assigns forever.


IN WITNESS WHEREOF, the Grantor has executed this conveyance the day and year first above written.


STATE OF NV )  
 ) SS  
 COUNTY OF Multnomah )

Grantor:  
  
 \_\_\_\_\_  
 Mark Easton

  
 \_\_\_\_\_  
 Caroline Easton

This instrument was acknowledged before me on June 18, 10 by Mark Easton and Caroline Easton

  
 \_\_\_\_\_  
 Notary Public



WHEN RECORDED MAIL TO  
 Resorts West Vacation Club  
 P.O. Box 5790  
 Stateline, NV 89449

MAIL TAX STATEMENTS TO:  
 RidgePointe Property Owner's Association  
 P.O. Box 5790  
 Stateline, NV 89449

**EXHIBIT "A"**  
**(160)**

**A timeshare estate comprised of an undivided interest as tenants in common in and to that certain real property and improvements as follows: An undivided 1/2652<sup>nd</sup> interest in and to Lot 160 as designated on TAHOE VILLAGE UNIT No. 1 - 14<sup>th</sup> AMENDED MAP, recorded September 16, 1996, as Document No. 396458, in Book 996, at Page 2133, Official Records, Douglas County, Nevada, EXCEPTING THEREFROM that certain real property described as follows: Beginning at the Northeast corner of Lot 160; thence South 31°11'12" East, 81.16 feet; thence South 58°48'39" West, 57.52 feet; thence North 31°11'12" West, 83.00 feet; thence along a curve concave to the Northwest with a radius of 180 feet, a central angle of 18°23'51", an arc length of 57.80 feet, the chord of said curve bears North 60°39'00" East, 57.55 feet to the Point of Beginning. Containing 4,633 square feet, more or less, as shown on that Boundary Line Adjustment Map recorded as Document No. 0463765; together with those easements appurtenant thereto and such easements and use rights described in the Declaration of Timeshare Covenants, Conditions and Restrictions for THE RIDGE POINTE recorded November 5, 1997, as Document No. 0425591, and as amended on March 19, 1999 as Document No. 0463766, and subject to said Declaration; with the exclusive right to use said interest, in Lot 160 only, for one Use Period every other year in EVEN -numbered years in accordance with said Declaration.**

**A Portion of APN: 1319-30-712-001**