



Prepared By and Return To:

TT
1704 Suwannee Cir.
Waunakee, WI 53597

APN #: 1319-15-000-025 - PTN

Mail tax statements to: Taylor Tours LLC 1704 Suwannee Circle Waunakee WI 53597

WARRANTY DEED

This Indenture, Made this April 6, 2010, between Edward A. Hill and Elizabeth A. Hill, whose address is 1955 El Paso Avenue, Clovis, CA 93611-6660, hereinafter called the "Grantor"*, and Taylor Tours, whose address is 1704 Suwannee Cir., Waunakee, WI 53597, hereinafter called the "Grantee"*.

Witnesseth: That said Grantor, for good and valuable consideration, to said Grantor in hand paid by said Grantee, the receipt whereof is hereby acknowledged, has granted, bargained and sold to the said Grantee, and Grantee's heirs and assigns forever, the following described timeshare, situate, lying, and being in Douglas County, Nevada to wit:

Time Share Legal Description for David Walley's Resort, of which is attached hereto as Exhibit "A" and incorporated herein by this reference.

Grantor does hereby fully warrant the title to said land, and will defend the same against the lawful claims of all persons whomsoever. *"Grantor" and "grantee" are used for singular or plural, as context requires. In Witness Whereof, the said Grantor has hereunto set the Grantor's hand and seal the day and year first above written.

Grantor: Edward A. Hill
Edward A. Hill

Witness #1: Kathy J. Cabrera
Kathy J. Cabrera

Grantor: Elizabeth A. Hill
Elizabeth A. Hill

Witness #2: Randy Dodson
Randy Dodson

State of _____, County of _____:
The foregoing instrument was acknowledged by me _____, a notary public, on this _____ day of _____, 2010 by Edward A. Hill and Elizabeth A. Hill, who are personally known by me or who have produced: _____ as identification.

(SEAL) see attached 4.15.10

Notary Public,
My Notary Expires ____/____/____



EXHIBIT "A"
(Walley's)

A timeshare estate comprised of an undivided interest as tenants in common in and to that certain real property and improvements as follows:

An undivided 1/1071st interest in and to all that real property situate in the County of Douglas, State of Nevada, described as follows:

ADJUSTED PARCEL F: A parcel of land located within a portion of the West one-half of the Northeast one-quarter (W1/2 NE1/4) of Section 22, Township 13 North, Range 19 East, Mount Diablo Meridian, more particularly described as follows:

Commencing at the one-quarter corner common to Sections 15 and 22, T13N, R19E, M.D.M., a found 1985 BLM brass cap as shown on the Record of Survey prepared by David D. Winchell and recorded September 28, 1989 in the office of the Recorder, Douglas County, Nevada as Document No. 211937; thence South 57°32'32" East, 640.57 feet to the POINT OF BEGINNING; thence North 80°00'00" East, 93.93 feet; thence North 35°00'00" East, 22.55 feet; thence North 10°00'00" West, 92.59 feet; thence North 80°00'00" East, 72.46 feet; thence South 10°00'00" East, 181.00 feet; thence South 80°00'00" West, 182.33 feet; thence North 10°00'00" West, 72.46 feet to the POINT OF BEGINNING.

(Reference is made to Record of Survey for Walley's Partners Ltd. Partnership, in the office of the County Recorder of Douglas County, Nevada, recorded September 17, 1998 in Book 998, at Page 3261, as Document No. 449576.)

Together with those easements appurtenant thereto and such easements and use rights described in the Declaration of Time Share Covenants, Conditions and Restrictions for David Walley's Resort recorded September 23, 1998, as Document No. 0449993, and as amended by Document Nos. 0466255, 0485265, 0489957, 0509920 and 0521436, and subject to said Declaration; with the exclusive right to use said interest for one Use Period within a DELUXE UNIT each year in accordance with said Declaration.

Together with a perpetual non-exclusive easement of use and enjoyment in, to and throughout the Common Area and a perpetual non-exclusive easement for parking and pedestrian and vehicular access, ingress and egress as set forth in Access Easement and Relocation recorded on May 26, 2006, in Book 0506 at Page 10729, as Document No. 0676008; and Access Easement recorded on July 26, 2006, in Book 0706 at Page 9371, as Document No. 0680633, all of Official Records, Douglas County, Nevada.

A Portion of APN: 1319-15-000-025



CALIFORNIA ALL-PURPOSE ACKNOWLEDGMENT

State of California

County of Fresno

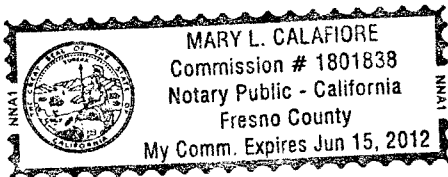
On April 15, 2010 before me, Mary L. Calafiore, Notary Public
Date Here Insert Name and Title of the Officer

personally appeared Edward A Hill and Elizabeth A Hill
Name(s) of Signer(s)

who proved to me on the basis of satisfactory evidence to be the person(s) whose name(s) is/are subscribed to the within instrument and acknowledged to me that he/she/they executed the same in his/her/their authorized capacity(ies), and that by his/her/their signature(s) on the instrument the person(s), or the entity upon behalf of which the person(s) acted, executed the instrument.

I certify under PENALTY OF PERJURY under the laws of the State of California that the foregoing paragraph is true and correct.

WITNESS my hand and official seal.



Place Notary Seal Above

Signature Mary L. Calafiore
Signature of Notary Public

OPTIONAL

Though the information below is not required by law, it may prove valuable to persons relying on the document and could prevent fraudulent removal and reattachment of this form to another document.

Description of Attached Document

Title or Type of Document: _____


Document Date: _____ Number of Pages: _____

Signer(s) Other Than Named Above: _____

Capacity(ies) Claimed by Signer(s)

Signer's Name: _____


- Individual
- Corporate Officer — Title(s): _____
- Partner — Limited General
- Attorney in Fact
- Trustee
- Guardian or Conservator
- Other: _____



Signer Is Representing: _____

Signer's Name: _____

- Individual
- Corporate Officer — Title(s): _____
- Partner — Limited General
- Attorney in Fact
- Trustee
- Guardian or Conservator
- Other: _____



Signer Is Representing: _____