

DOC # 768670
08/13/2010 01:17PM Deputy: DW
OFFICIAL RECORD
Requested By:
RESORT CLOSINGS, INC.
Douglas County - NV
Karen Ellison - Recorder
Page: 1 of 4 Fee: 17.00
BK-810 PG-3245 RPTT: 1.95

APN: 02-012-09-02

Prepared By and Return To:
Resort Closings, Inc.
(Without Title Examination)
James P. Tarpey, Esq.
3701 Trakker Trail Suite 2J
Bozeman, MT 59718
Escrow # 27460

Mail Tax Statement To:
Q.M. RESORTS
P.O. Box 859
Sparks, NV 89432



GRANT DEED

THIS DEED shall operate to perform the transfer of title from KAREN L. MEYER, A WIDOW ("Grantor(s)") to CHANDRA BARNES, a single woman, as her sole and separate property, whose address is 4350 W. Fairfield Dr. # 135N, Pensacola, FL 32505 ("Grantee(s)");

WITNESS, that the Grantor(s), for and in consideration of the receipt and sufficiency of which is hereby acknowledged does grant, bargain, sell, convey, and confirm unto the Grantee(s), its successors and assigns forever, all the real property, together with improvements, if any, situate, lying, and being in the COUNTY OF DOUGLAS and the STATE OF NEVADA, described as follows:

"SEE ATTACHED EXHIBIT A"

TOGETHER, with all the singular, the hereditaments and appurtenances thereunto belong, or in anywise appertaining, the reversion or reversions, remainder or remainders, rents, issues, and profits thereof, and all the estate, right, title interest, claim, and demand whatsoever of the Grantor(s), either in laws or equity of, in and to the above bargained premises, with the hereditaments and appurtenances; and

SUBJECT TO taxes and special assessments for the current year and subsequent years and easements, covenants, conditions, and restrictions of record;

TO HAVE AND TO HOLD the same in fee simple forever.


AND the Grantor(s) hereby covenants with said Grantee(s) that the Grantor(s) is lawfully seized of said land in fee simple; that the Grantor(s) has/have good right and lawfully authority to sell and convey said land; that the Grantor(s) hereby fully warrant; the title to said land and will defend the same against the lawful claims of all persons whomsoever;



IN WITNESS WHEREOF, the Grantor(s) have/has caused this deed to be executed on:

DATE: 7/8/10

GRANTOR(S):


KAREN L. MEYER

Signed, Sealed and Delivered in the Presence Of:

STATE OF: California

COUNTY OF: Sonoma

THE 8th DAY OF July, 2010, KAREN L. MEYER personally appeared before me and acknowledged the foregoing instrument to be his/her/their voluntary act and deed.

WITNESS my hand and official seal:
Firmly

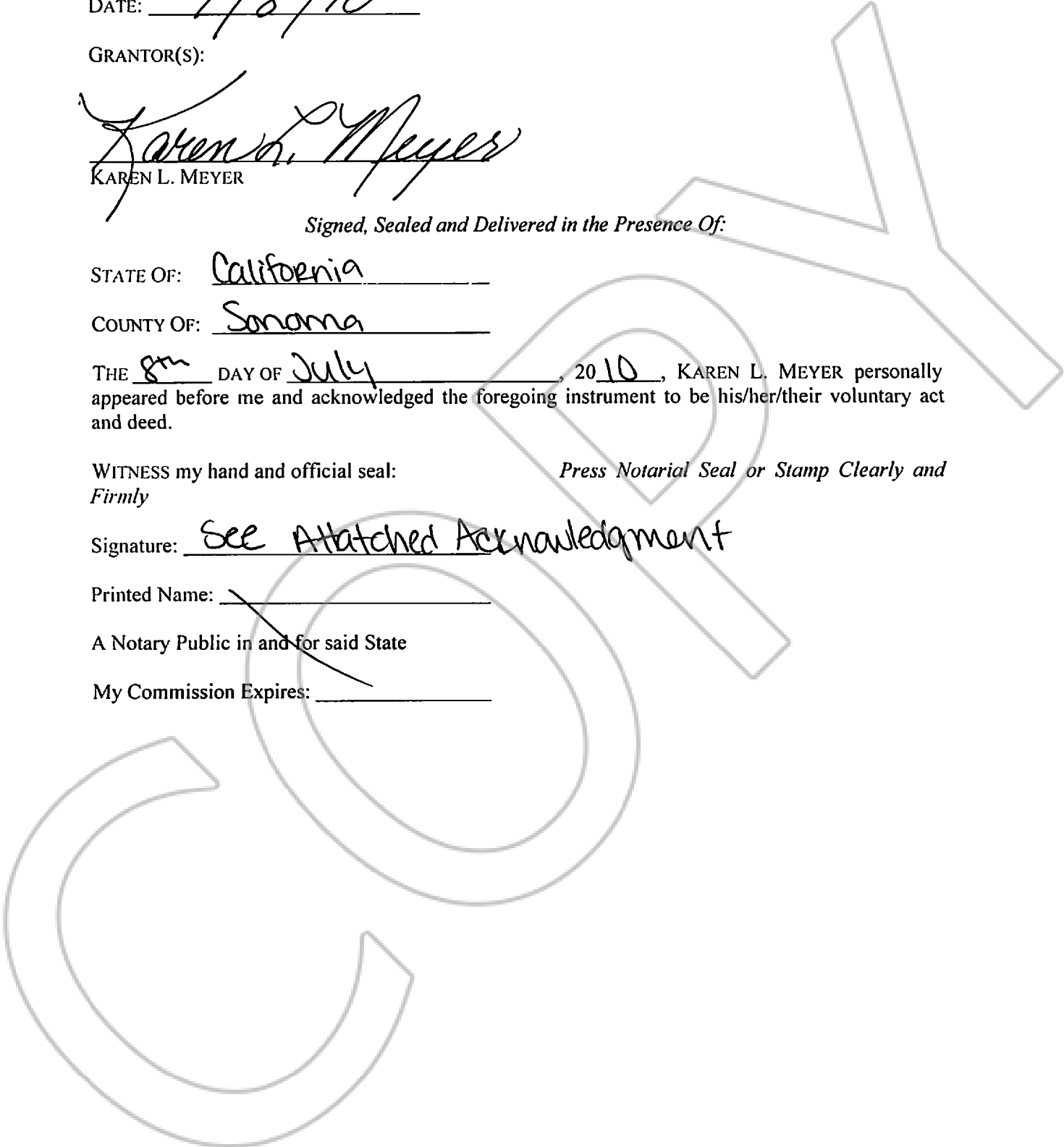
Press Notarial Seal or Stamp Clearly and

Signature: See Attached Acknowledgment

Printed Name: _____

A Notary Public in and for said State

My Commission Expires: _____





CALIFORNIA ALL-PURPOSE ACKNOWLEDGMENT

State of California

County of Sonoma

On July 8, 2010 before me, Noemi Enriquez, Notary Public

Date

Here Insert Name and Title of the Officer


personally appeared Karen L Meyer

Name(s) of Signer(s)

who proved to me on the basis of satisfactory evidence to be the person(s) whose name(s) is/are subscribed to the within instrument and acknowledged to me that he/she/they executed the same in his/her/their authorized capacity(ies), and that by his/her/their signature(s) on the instrument the person(s), or the entity upon behalf of which the person(s) acted, executed the instrument.

I certify under PENALTY OF PERJURY under the laws of the State of California that the foregoing paragraph is true and correct.

WITNESS my hand and official seal.



Place Notary Seal Above

Signature [Handwritten Signature]
Signature of Notary Public

OPTIONAL

Though the information below is not required by law, it may prove valuable to persons relying on the document and could prevent fraudulent removal and reattachment of this form to another document.

Description of Attached Document

Title or Type of Document: Grant Deed

Document Date: July 8, 2010

Number of Pages: 4

Signer(s) Other Than Named Above: N/A

Capacity(ies) Claimed by Signer(s)

Signer's Name: _____

- Individual
- Corporate Officer — Title(s): _____
- Partner — Limited General
- Attorney in Fact
- Trustee
- Guardian or Conservator
- Other: _____

RIGHT THUMBPRINT OF SIGNER

Top of thumb here

Signer Is Representing: _____

Signer's Name: _____

- Individual
- Corporate Officer — Title(s): _____
- Partner — Limited General
- Attorney in Fact
- Trustee
- Guardian or Conservator
- Other: _____

RIGHT THUMBPRINT OF SIGNER

Top of thumb here

Signer Is Representing: _____



EXHIBIT "A"

All that certain lot, piece or parcel of land situate in the County Douglas, State of Nevada, described as follows:

A timeshare estate comprised of:

PARCEL 1:

An undivided 1/5th interest in and to that certain condominium estate described as follows:

(a) An undivided 1/8th interest as tenants in common, in and to the Common Area of Lot 3 of Tahoe Village Unit No. 3, as shown on map recorded December 27, 1983, as Document No. 93408, Official Records of Douglas County, State of Nevada, and as said Common Area is shown on the Record of Survey of boundary line adjustment map recorded April 21, 1986, as Document No. 133713, Official Records of Douglas County, State of Nevada.

(b) Unit No. A4 as shown and defined on said condominium map recorded as Document No. 93408, Official Records of Douglas County, State of Nevada.

PARCEL 2:

A non-exclusive easement for ingress and egress for use and enjoyment and incidental purposes over, on and through the Common Areas as set forth in said condominium map recorded as Document No. 93408, Official Records of Douglas County, State of Nevada, and as said Common Area is shown on the Record of Survey of boundary line adjustment map recorded as Document No. 133713, Official Records of Douglas County, State of Nevada.

PARCEL 3:

An exclusive right to the use of a condominium unit and the non-exclusive right to use the real property referred to in subparagraph (a) of Parcel 1, and Parcel 2 above, during one "use week" within the "Prime use season" as that term is defined in the First Amended Restated Declaration of Time Share Covenants, Conditions and Restrictions for The Ridge Sierra recorded as Document No. 134786, Official Records, Douglas County, State of Nevada (the "C,C & R's"). The above-described exclusive and non-exclusive rights may be applied to any available unit in The Ridge Sierra project during said "use week" in the above referenced "use season" as more fully set forth in the C,C & R's.

A Portion of APN 42-230-12