

DOC # 775564
12/17/2010 09:21AM Deputy: DW
OFFICIAL RECORD
Requested By:
RESORT CLOSINGS, INC.
Douglas County - NV
Karen Ellison - Recorder
Page: 1 of 4 Fee: 42.00
BK-1210 PG-3931 RPTT: 1.95

APN: 1319-30-720-001 PTN

Prepared By and Return To:
Resort Closings, Inc.
(Without Title Examination)
James P. Tarpey, Esq.
3701 Trakker Trail Suite 2J
Bozeman, MT 59718
Escrow #30363

Mail Tax Statement To:
RTPOA
PO BOX 5721
Stateline, NV 89449



GRANT DEED

THIS DEED shall operate to perform the transfer of title from THOMAS E. GREMINGER AND LUCRETIA A. GREMINGER, HUSBAND AND WIFE, AS JOINT TENANTS ("Grantor(s)") to THOMAS E. GREMINGER AND LUCRETIA A. GREMINGER, TRUSTEES OF THE GREMINGER FAMILY TRUST DATED JULY 10, 1995, with full authority and power to buy, sell, trade, exchange, mortgage or otherwise deal with the assets of the trust as may be necessary in the best interest of the trust, as sole and separate property, whose address is 10 Pistachio Drive, Chico, CA 95928 ("Grantee(s)");

WITNESS, that the Grantor(s), for and in consideration of the receipt and sufficiency of which is hereby acknowledged does grant, bargain, sell, convey, and confirm unto the Grantee(s), its successors and assigns forever, all the real property, together with improvements, if any, situate, lying, and being in the COUNTY OF DOUGLAS and the STATE OF NEVADA, described as follows:

"SEE ATTACHED EXHIBIT A"

TOGETHER, with all the singular, the hereditaments and appurtenances thereunto belong, or in anywise appertaining, the reversion or reversions, remainder or remainders, rents, issues, and profits thereof, and all the estate, right, title interest, claim, and demand whatsoever of the Grantor(s), either in laws or equity of, in and to the above bargained premises, with the hereditaments and appurtenances; and

SUBJECT TO taxes and special assessments for the current year and subsequent years and easements, covenants, conditions, and restrictions of record;

TO HAVE AND TO HOLD the same in fee simple forever.

AND the Grantor(s) hereby covenants with said Grantee(s) that the Grantor(s) is lawfully seized of said land in fee simple; that the Grantor(s) has/have good right and lawfully authority to sell and convey said land; that the Grantor(s) hereby fully warrant; the title to said land and will defend the same against the lawful claims of all persons whomsoever;



IN WITNESS WHEREOF, the Grantor(s) have/has caused this deed to be executed on:

DATE: 12-4-10

GRANTOR(S):

Thomas E. Greninger
THOMAS E. GRENINGER

Lucretia A. Greninger
LUCRETIA A. GRENINGER

Signed, Sealed and Delivered in the Presence Of:

STATE OF: _____

COUNTY OF: _____

THE _____ DAY OF _____, 20____, THOMAS E. GRENINGER and LUCRETIA A. GRENINGER, personally appeared before me and acknowledged the foregoing instrument to be his/her/their voluntary act and deed.

WITNESS my hand and official seal:

Press Notarial Seal or Stamp Clearly and Firmly


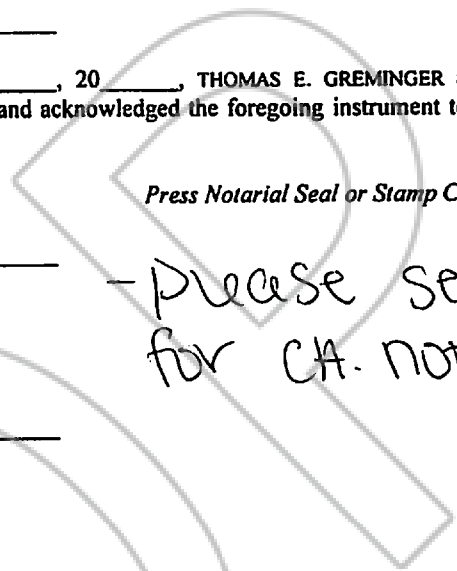
Signature: _____

Printed Name: _____

A Notary Public in and for said State

My Commission Expires: _____

- please see attachment for CA. notarial wording - ub



CALIFORNIA ALL-PURPOSE CERTIFICATE OF ACKNOWLEDGMENT

State of California

County of Butte



BK-1210
PG-3933

775564 Page: 3 of 4 12/17/2010

On Dec. 4, 2010 before me, Whitney Barker, Notary
(Here insert name and title of the officer)

personally appeared Lucretia Ann Greminger & Thomas Eugene Greminger


who proved to me on the basis of satisfactory evidence to be the person(s) whose name(s) is/are subscribed to the within instrument and acknowledged to me that he/she/they executed the same in his/her/their authorized capacity(ies), and that by his/her/their signature(s) on the instrument the person(s), or the entity upon behalf of which the person(s) acted, executed the instrument.

I certify under PENALTY OF PERJURY under the laws of the State of California that the foregoing paragraph is true and correct.

WITNESS my hand and official seal.

Whitney Barker
Signature of Notary Public

(Notary Seal)



ADDITIONAL OPTIONAL INFORMATION

INSTRUCTIONS FOR COMPLETING THIS FORM

Any acknowledgment completed in California must contain verbiage exactly as appears above in the notary section or a separate acknowledgment form must be properly completed and attached to that document. The only exception is if a document is to be recorded outside of California. In such instances, any alternative acknowledgment verbiage as may be printed on such a document so long as the verbiage does not require the notary to do something that is illegal for a notary in California (i.e. certifying the authorized capacity of the signer). Please check the document carefully for proper notarial wording and attach this form if required.

- State and County information must be the State and County where the document signer(s) personally appeared before the notary public for acknowledgment.
- Date of notarization must be the date that the signer(s) personally appeared which must also be the same date the acknowledgment is completed.
- The notary public must print his or her name as it appears within his or her commission followed by a comma and then your title (notary public).
- Print the name(s) of document signer(s) who personally appear at the time of notarization.
- Indicate the correct singular or plural forms by crossing off incorrect forms (i.e. he/she/they- is /are) or circling the correct forms. Failure to correctly indicate this information may lead to rejection of document recording.
- The notary seal impression must be clear and photographically reproducible. Impression must not cover text or lines. If seal impression smudges, re-seal if a sufficient area permits, otherwise complete a different acknowledgment form.
- Signature of the notary public must match the signature on file with the office of the county clerk.
 - ❖ Additional information is not required but could help to ensure this acknowledgment is not misused or attached to a different document.
 - ❖ Indicate title or type of attached document, number of pages and date.
 - ❖ Indicate the capacity claimed by the signer. If the claimed capacity is a corporate officer, indicate the title (i.e. CEO, CFO, Secretary).
- Securely attach this document to the signed document

<p>DESCRIPTION OF THE ATTACHED DOCUMENT</p> <p><u>Grant Deed</u> <small>(Title or description of attached document)</small></p> <p>_____ <small>(Title or description of attached document continued)</small></p> <p>Number of Pages <u>3</u> Document Date <u>12-4-10</u></p> <p>_____ <small>(Additional information)</small></p>
--

<p>CAPACITY CLAIMED BY THE SIGNER</p> <p><input type="checkbox"/> Individual (s)</p> <p><input type="checkbox"/> Corporate Officer</p> <p>_____ <small>(Title)</small></p> <p><input type="checkbox"/> Partner(s)</p> <p><input type="checkbox"/> Attorney-in-Fact</p> <p><input type="checkbox"/> Trustee(s)</p> <p><input type="checkbox"/> Other _____</p>
--



EXHIBIT "A"

A Timeshare Estate comprised of:

Parcel One:

An undivided 1/51st interest in and to that certain condominium described as follows:

- (a) An undivided 1/20th interest, as tenants-in-common, in and to Lot 31 of Tahoe Village Unit No. 3, Fifth-Amended Map, recorded October 29, 1981, as Document No. 61612 as corrected by Certificate of Amendment recorded November 23, 1981, as Document No. 62661, all of Official Records Douglas County, State of Nevada. Except therefrom units 81 to 100 Amended Map and as corrected by said Certificate of Amendment.
- (b) Unit No. 088-08 as shown and defined on said last mentioned map as corrected by said Certificate of Amendment.

Parcel Two:

A non-exclusive right to use the real property known as Parcel "A" on the Official Map of Tahoe Village Unit No. 3, recorded January 22, 1973, as Document No. 63805, records of said county and state, for all those purposes provided for in the Declaration of Covenants, Conditions, and Restrictions recorded January 11, 1973, as Document No. 63681, in Book 173 Page 229 of Official Records and in modification thereof recorded September 28, 1973, as Document No. 69063 in Book 973 Page 812 of Official Records and recorded July 2, 1976, as Document No. 1472 in Book 776 Page 87 of Official Records.

Parcel Three:

A non-exclusive easement for ingress and egress and recreational purposes and for use and enjoyment and incidental purposes over, on and through Lots, 29, 39, 40, and 41 as shown on said Tahoe Village Unit No. 3, Fifth-Amended Map and as corrected by said Certificate of Amendment.

Parcel Four:

- (a) A non-exclusive easement for roadway and public utility purposes as granted to Harich Tahoe Developments in deed re-recorded December 8, 1981, as Document No. 63026, being over a portion of Parcel 26-A (described in Document No. 01112, recorded June 17, 1976) in Section 30, Township 13 North, Range 19 East, M.D.M., - and -
- (b) An easement for ingress, egress and public utility purposes, 32' wide, the centerline of which is shown and described on the Fifth-Amended Map of Tahoe Village No. 3, recorded October 29, 1981, as Document No. 61612, and amended by Certificate of Amendment recorded November 23, 1981, as Document No. 62661, Official Records, Douglas County, State of Nevada.

Parcel Five:

The Exclusive right to use said UNIT and the non-exclusive right to use the real property referred to in subparagraph (a) of Parcel One and Parcels Two, Three, and Four above during ONE "use week" within the Summer "use season", as said quoted terms are defined in the Declaration of Restrictions, recorded September 17, 1982 as Document No. 71000 of said Official Records.

The above described exclusive and non-exclusive rights may be applied to any available unit in the project, during said use week within said season.

SPACE BELOW FOR RECORDER'S USE