

A Portion Of APN: 1319-30-519-004

When Recorded Mail to:

Richard A. Lunch & Alice Ann Lunch
523 Brock Dr.
Redding, CA 96003

Douglas County - NV
Karen Ellison - Recorder
Page: 1 Of 3 Fee: 16.00
BK-1011 PG- 3567 RPTT: 0.00



#50-004-24-01 / 20113977

SPECIAL POWER OF ATTORNEY

KNOW ALL MEN BY THESE PRESENTS: That the undersigned,

Richard A. Lunch and Alice Ann Lunch, of Shasta, California, does hereby appoint
(County) (State)

Resort Realty, LLC., a Nevada Limited Liability Company of Douglas County, Stateline,
Nevada, our true and lawful attorney-in-fact for the sale of our timeshare interest in Douglas County,
Nevada at THE RIDGE VIEW, more particularly described as follows:

See Exhibit "A" attached hereto and incorporated herein by this reference. (The
"Timeshares").

Giving and granting to our said attorney-in-fact full power to execute in our names,
a Purchase Agreement and Deposit Receipt, Grant Bargain and Sales Deed and any other customary
or required documents, binding us to transfer of the Timeshare, as fully to all intents and purposes
as the undersigned might or could do if they were personally present, hereby ratifying and confirming
all that our said attorney-in-fact shall lawfully do, or cause to be done, by virtue of these presents.
Said attorney-in-fact is authorized to execute a deed on our behalf.

WITNESS OUR HANDS this 30 day of September, 2010. 11

The undersigned hereby affirms that this document submitted for recording does not contain the social security number of any person or persons. (Per NRS 239B.030)

Richard A. Lunch

Alice Ann Lunch

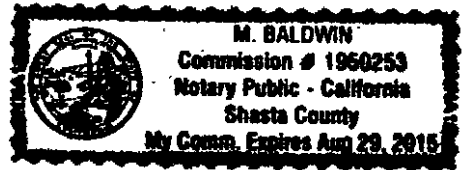
Please see notary attachment

CALIFORNIA ALL-PURPOSE ACKNOWLEDGMENT

CIVIL CODE § 1189

State of California
County of Shasta }
On Sept. 30th 2011 before me, M Baldwin (Notary Public)
Date Here Insert Name and Title of the Officer
personally appeared Richard A. Lunch and
Name(s) of Signer(s)
Alice Ann Lunch

who proved to me on the basis of satisfactory evidence to be the person(s) whose name(s) is/are subscribed to the within instrument and acknowledged to me that he/she/they executed the same in his/her/their authorized capacity(ies), and that by his/her/their signature(s) on the instrument the person(s), or the entity upon behalf of which the person(s) acted, executed the instrument.



I certify under PENALTY OF PERJURY under the laws of the State of California that the foregoing paragraph is true and correct.

WITNESS my hand and official seal
Signature: [Handwritten Signature]
Signature of Notary Public

Place Notary Seal Above

OPTIONAL

Though the information below is not required by law, it may prove valuable to persons relying on the document and could prevent fraudulent removal and reattachment of this form to another document.

Description of Attached Document

Title or Type of Document: _____



Document Date: _____ Number of Pages: _____

Signer(s) Other Than Named Above: _____

Capacity(ies) Claimed by Signer(s)

Signer's Name: _____ Signer's Name: _____

- | | |
|--|--|
| <input type="checkbox"/> Corporate Officer — Title(s): _____ | <input type="checkbox"/> Corporate Officer — Title(s): _____ |
| <input type="checkbox"/> Individual | <input type="checkbox"/> Individual |
| <input type="checkbox"/> Partner — <input type="checkbox"/> Limited <input type="checkbox"/> General | <input type="checkbox"/> Partner — <input type="checkbox"/> Limited <input type="checkbox"/> General |
| <input type="checkbox"/> Attorney in Fact | <input type="checkbox"/> Attorney in Fact |
| <input type="checkbox"/> Trustee | <input type="checkbox"/> Trustee |
| <input type="checkbox"/> Guardian or Conservator | <input type="checkbox"/> Guardian or Conservator |
| <input type="checkbox"/> Other: _____ | <input type="checkbox"/> Other: _____ |



Signer Is Representing: _____

Signer Is Representing: _____

EXHIBIT "A"

(50)

A timeshare estate comprised of:

Parcel 1: An undivided 1/51st interest in and to that certain condominium described as follows:

- (A) An undivided 1/24th interest as tenants in common, in and to the Common Area of Lot 50, Tahoe Village Unit No. 1, as designated on the Seventh Amended Map of Tahoe Village Unit No. 1, recorded on April 14, 1982, as Document No. 66828, Official Records of Douglas County, State of Nevada, and as said Common Area is shown on Record of Survey of Boundary Line Adjustment map recorded March 4, 1985, in Book 385, Page 160, of Official Records of Douglas County, Nevada, as Document No. 114254.**
- (B) Unit No. 004 as shown and defined on said Seventh Amended Map of Tahoe Village, Unit No. 1.**

Parcel 2: a non-exclusive easement for ingress and egress and for use and enjoyment and incidental purposes over and on and through the Common Areas of Tahoe Village Unit No. 1, as set forth on said Ninth Amended Map of Tahoe Village, Unit No. 1, recorded on September 21, 1990, in Book 990, at Page 2906, as Document No. 235007, Official Records of Douglas County, State of Nevada.

Parcel 3: the exclusive right to use said condominium unit and the non-exclusive right to use the real property referred to in subparagraph (a) of Parcel 1, and Parcel 2 above during one "use week" within the "Swing use season" as said quoted terms are defined in the Declaration of Covenants, Conditions and Restrictions, recorded on December 21, 1984, in Book 1284, Page 1993, as Document No. 111558 of said Official Records, and Amended by instrument recorded March 13, 1985, in Book 385, Page 961, of Official Records, as Document No. 114670. The above described exclusive and non-exclusive rights may be applied to any available unit in the project during said "use week" in said above mentioned "use season".

A Portion of APN: 1319-30-519-004