

DOC # 794367  
12/16/2011 10:24AM Deputy: PK  
OFFICIAL RECORD  
Requested By:

VIN

Douglas County - NV  
Karen Ellison - Recorder  
Page: 1 of 4 Fee: \$17.00  
BK-1211 PG-3525 RPTT: 5.85



APN: 1319-30-720-001 PTN

Recording requested by:  
Jesse Douglas Hoch  
and when recorded mail to:  
Timeshare Closing Services, Inc.  
8545 Commodity Circle  
Orlando, FL 32819  
www.timeshareclosingservices.com  
Escrow # 67061711035A

---

Mail Tax Statements To: Real Time Vacations, LLC, 2 East Congress Street, Suite 900, Tucson,  
AZ 85701

Consideration: \$1050.00

## **Grant, Bargain, Sale Deed**

THIS INDENTURE WITNESSETH: That for a valuable consideration, receipt of which is hereby acknowledged, Jesse Douglas Hoch and Judy Ayne Hoch, Trustees of The 1997 Hoch Family Trust, dated June 18, 1997, whose address is 4509 Dos Rios, Reno, Nevada 89502, "Grantor"

Does hereby GRANT, BARGAIN, SELL AND CONVEY to: Real Time Vacations, LLC, a New Mexico Limited Liability Company, whose address is 2 East Congress Street, Suite 900, Tucson, AZ 85701, "Grantee"


The following real property located in the State of Nevada, County of Douglas, known as Ridge Tahoe, which is more particularly described in Exhibit "A" attached hereto and by this reference made a part hereof.


TO HAVE AND TO HOLD all and singular the premises, together with the appurtenances, unto the said Grantee and Grantee's assignees forever.

Document Date: August 30, 2011



IN WITNESS WHEREOF, the Grantor has executed this conveyance the day and year first below written.

 John Demuth  
Witness #1 Sign & Print Name:

 \_\_\_\_\_  
Jesse Douglas Hoch, trustee

 Mitchell L. Pruitt  
Witness #2 Sign & Print Name:

 \_\_\_\_\_  
Judy Ayne Hoch, trustee

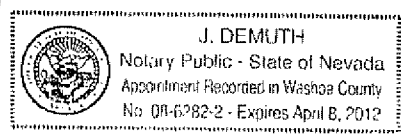
STATE OF NEVADA ) SS

COUNTY OF WASHOE )

On 8-30-2011, before me, the undersigned notary, personally appeared, by Jesse Douglas Hoch and Judy Ayne Hoch, trustees of The 1997 Hoch Family Trust, personally known to me (or proved to me on the basis of satisfactory evidence) to be the person(s) whose name(s) is/are subscribed to the within instrument and acknowledged to me that he/she/ they executed the same in his/her/their authorized capacity(ies) and that by his/her/their signature(s) on the instrument the person(s) or the entity upon behalf of which the person(s) acted, executed the instrument.

WITNESS my hand and official seal.

SIGNATURE:  \_\_\_\_\_



My Commission Expires:  
4-8-2012



## Exhibit "A"

File number: 67061711035A

TOGETHER with the tenants, hereditaments and appurtenances thereunto belonging or appertaining and the reversion and reversions, remainder and remainders, rents, issues, and profits thereof;

SUBJECT TO any and all matters of record, including taxes, assessments, easements, oil and mineral reservations and leases, if any, rights of way, agreements and the Fourth Amended and Restated Declaration of Timeshare Covenants, Conditions and Restrictions dated January 30, 1984 and recorded February 14, 1984, as Document No. 96758, Book 284, Page 5202, Official Records of Douglas County, Nevada, as amended from time to time, and which Declaration is incorporated herein by this reference as if the same were fully set forth herein;

### A TIMESHARE ESTATE COMPRISED OF:

#### PARCEL ONE:

An undivided 1/51st interest in and to that certain condominium as follows:

- (A) An undivided 1/106th interest as tenants-in-common, in and to Lot 37 as shown on Tahoe Village Unit No. 3-10th Amended Map Recorded September 21, 1990 as Document No. 235008, Official Records of Douglas County, State of Nevada. Except therefrom Units 039 through 080 (inclusive) and Units 141 through 204 (Inclusive) as shown and defined on that certain Condominium Plan Recorded as Document No. 182057, Official Records of Douglas County, State of Nevada.
- (B) Unit No. 166 as shown and defined on said last Condominium Plan.

#### PARCEL TWO

- (A) a non-exclusive easement for roadway and public utility purposes as granted to Harich Tahoe Developments in deed re-recorded December 8, 1981, as Document No. 63026, being over a portion of Parcel 26-A (described in Document No. 01112, recorded June 17, 1976) in Section 30, Township 13 North, Range 19 East, M.D.B. & M.;
- and-
- (B) An easement for ingress, egress and public utility purposes, 32' wide, the centerline of which is shown and described on the Seventh Amended Map of Tahoe Village No. 3, recorded April 9, 1986, as Document No. 133178 of Official Records, Douglas County, State of Nevada.

#### PARCEL THREE

A non-exclusive right to use the real property known as "Common Area" as shown on Tahoe Village Unit No. 3-10th Amended Map. Recorded September 21, 1990 as Document No. 235008 of the Douglas County Recorder's Office, Douglas County, Nevada, within Section 30, Township 13 North, range 19 East. M.D.B. & M. for all these purposes provided for in the Declaration of Covenants, Conditions, and Restrictions recorded January 11, 1973, as Document No. 63681, in book 173 Page 229 of Official Records and in modifications thereof: (1) recorded September 28, 1973, as Document No. 69063 in Book 973 Page 812 of Official Records; (2) recorded July 2, 1976, as Document No. 1472 in Book 776 Page 87 of Official Records; and (3) recorded July 26, 1989, as Document No. 207446, in Book 789, Page 3011.



PARCEL FOUR

A non-exclusive easement for ingress and egress and recreational purposes and for the use and enjoyment and incidental purposes over, on and through Lots 29, 30, 35, 39, 40, and 41 as shown on Tahoe Village Unit No. 3 - 10th Amended Map, Recorded September 21, 1990 as Document No 235008 of the Douglas County Recorder's Office, Douglas County, Nevada, within Section 30, Township 13 North, Range 19 East M.D.B. & M. for all those purposes provided for in the Fourth Amended and Restated Declaration of Covenants, Conditions and Restrictions, recorded February 14, 1984, as Document No. 96758 and as amended from time to time of Official Records of Douglas County, State of Nevada.

PARCEL FIVE

The exclusive right to use any UNIT of the same Unit Type as described in the Declaration of Annexation of The Ridge Tahoe Phase Five recorded August 18, 1988, as Document No. 184461 of Official Records of Douglas County, in which an interest is hereby conveyed in subparagraph (B) of Parcel One, and the non-exclusive right to use the real property referred to in subparagraph (A) of Parcel One and Parcels Two, Three and Four above for all of the Purposes provided for in the Fourth Amended and Restated Declaration of Covenants, Conditions and Restrictions of the Ridge Tahoe, recorded February 14, 1984, as Document No. 96758 of Official Records of Douglas County, during ONE use week within the PRIME season, as said quoted term is defined in the Declaration of Annexation of The Ridge Tahoe Phase Five.

The above described exclusive right may be applied to any available unit of the same Unit Type on Lot 37 during said use week within said "use season".