

VIN

Douglas County - NV
Karen Ellison - Recorder
Page: 1 of 6 Fee: \$19.00
BK-112 PG-1582 RPTT: 5.85



APN: 1319-30-720-001 PTN

Recording requested by:
Chester R. Smurzynski and Betty L. Smurzynski
and when recorded mail to:
Timeshare Closing Services, Inc.
8545 Commodity Circle
Orlando, FL 32819
www.timeshareclosingservices.com
Escrow # 67102411065A

Mail Tax Statements To: Childers Family Trust, LLC, 123 West 1st Street, Suite 675, Casper, Wyoming 82601

Consideration: \$1050.00

Grant, Bargain, Sale Deed

THIS INDENTURE WITNESSETH: That for a valuable consideration, receipt of which is hereby acknowledged, Chester R. Smurzynski and Betty L. Smurzynski, trustees of the Chester R. and Betty L. Smurzynski Revocable Trust 2004 dated April 30, 2004, whose address is 22193 Jerrett Place, Palo Cedro, California 96073, "Grantor"

Does hereby GRANT, BARGAIN, SELL AND CONVEY to: Childers Family Trust, LLC, a Wyoming Limited Liability Company, whose address is 123 West 1st Street, Suite 675, Casper, Wyoming 82601, "Grantee"



The following real property located in the State of Nevada, County of Douglas, known as The Ridge Tahoe, which is more particularly described in Exhibit "A" attached hereto and by this reference made a part hereof.

TO HAVE AND TO HOLD all and singular the premises, together with the appurtenances, unto the said Grantee and Grantee's assignees forever.

Document Date: November 02, 2012



IN WITNESS WHEREOF, the Grantor has executed this conveyance the day and year first below written.

Aimee Moon 
Witness #1 Sign & Print Name: _____
Chester R Smurzynski 
Chester R Smurzynski, Trustee

Natasha Dial 
Witness #2 Sign & Print Name: _____
Betty L Smurzynski 
Betty L Smurzynski, Trustee

STATE OF _____) SS
COUNTY OF _____)

On _____, before me, the undersigned notary, personally appeared, Chester R Smurzynski and Betty L Smurzynski, personally known to me (or proved to me on the basis of satisfactory evidence) to be the person(s) whose name(s) is/are subscribed to the within instrument and acknowledged to me that he/she/ they executed the same in his/her/their authorized capacity(ies) and that by his/her/their signature(s) on the instrument the person(s) or the entity upon behalf of which the person(s) acted, executed the instrument.

WITNESS my hand and official seal.

SIGNATURE: SEE ATTACHED

My Commission Expires:



CALIFORNIA ALL-PURPOSE ACKNOWLEDGMENT

CIVIL CODE § 1189

State of California

County of Shasta


On 11-2-11 before me, Cathy Lee, Notary Public
Date Here Insert Name and Title of the Officer

personally appeared Chester R Smurzynski
Name(s) of Signer(s)

who proved to me on the basis of satisfactory evidence to be the person(s) whose name(s) is/are subscribed to the within instrument and acknowledged to me that he/she/they executed the same in his/her/their authorized capacity(ies), and that by his/her/their signature(s) on the instrument the person(s), or the entity upon behalf of which the person(s) acted, executed the instrument.

I certify under PENALTY OF PERJURY under the laws of the State of California that the foregoing paragraph is true and correct.

WITNESS my hand and official seal.



Signature: Cathy Lee
Signature of Notary Public

Place Notary Seal Above

OPTIONAL

Though the information below is not required by law, it may prove valuable to persons relying on the document and could prevent fraudulent removal and reattachment of this form to another document.

Description of Attached Document

Title or Type of Document: Grant, Bargain, Sale Deed

Document Date: 11-2-11

Number of Pages: _____

Signer(s) Other Than Named Above: _____

Capacity(ies) Claimed by Signer(s)

Signer's Name: _____

Signer's Name: _____

Corporate Officer — Title(s): _____

Corporate Officer — Title(s): _____

Individual

Individual

Partner — Limited General

Partner — Limited General

Attorney in Fact

Attorney in Fact

Trustee

Trustee

Guardian or Conservator

Guardian or Conservator

Other: _____

Other: _____

Signer Is Representing: _____

Signer Is Representing: _____

RIGHT THUMBPRINT OF SIGNER
Top of thumb here

RIGHT THUMBPRINT OF SIGNER
Top of thumb here



CALIFORNIA ALL-PURPOSE ACKNOWLEDGMENT

CIVIL CODE § 1189

State of California

County of Shasta

On 11-2-11
Date

before me, Cathy Lee

Here Insert Name and Title of the Officer

personally appeared


Betty L SMURZYNSKI

Name(s) of Signer(s)

who proved to me on the basis of satisfactory evidence to be the person~~(s)~~ whose name~~(s)~~ is/~~are~~ subscribed to the within instrument and acknowledged to me that he/~~she/they~~ executed the same in his/~~her/their~~ authorized capacity~~(ies)~~, and that by his/~~her/their~~ signature~~(s)~~ on the instrument the person~~(s)~~, or the entity upon behalf of which the person~~(s)~~ acted, executed the instrument.

I certify under PENALTY OF PERJURY under the laws of the State of California that the foregoing paragraph is true and correct.

WITNESS my hand and official seal.



Place Notary Seal Above

Signature: Cathy Lee

Signature of Notary Public

OPTIONAL

Though the information below is not required by law, it may prove valuable to persons relying on the document and could prevent fraudulent removal and reattachment of this form to another document.

Description of Attached Document

Title or Type of Document: Grant, Bargain, Sale Deed

Document Date: 11-2-11

Number of Pages: _____

Signer(s) Other Than Named Above: _____

Capacity(ies) Claimed by Signer(s)

Signer's Name: _____

Signer's Name: _____

Corporate Officer — Title(s): _____

Corporate Officer — Title(s): _____

Individual

Individual

Partner — Limited General

Partner — Limited General

Attorney in Fact

Attorney in Fact

Trustee

Trustee

Guardian or Conservator

Guardian or Conservator

Other: _____

Other: _____

Signer Is Representing: _____

Signer Is Representing: _____

RIGHT THUMBPRINT OF SIGNER
Top of thumb here

RIGHT THUMBPRINT OF SIGNER
Top of thumb here



Exhibit "A"

File number: 67102411065A

A TIMESHARE ESTATE COMPRISED OF:

PARCEL ONE:

An undivided 1/51st interest in and to that certain condominium as follows:

- (A) An undivided 1/106ths interest as tenants-in-common, in and to Lot 37 of Tahoe Village Unit No. 3 as shown on the Ninth Amended Map, Recorded July 14, 1988 as Document No. 182057, Official Records of Douglas County, State of Nevada. Except therefrom Units 039 through 080 (Inclusive) and Units 141 through 204 (Inclusive) as shown and defined on that certain Condominium Plan Recorded as Document No. 182057, Official Records of Douglas County, Nevada.
- (B) Unit No. 053 as shown and defined on said Condominium Plan.

PARCEL TWO:

A non-exclusive right to use the real property known as Parcel "A" on the Official Map of Tahoe Village Unit No. 3, recorded January 22, 1973, as Document No. 63805, records of said county and state, for all those purposes provided for in the Declaration of Covenants, Conditions and Restrictions recorded January 11, 1973, as Document No. 63681, in Book 173, Page 229 of Official Records and in the modifications thereof recorded September 28, 1973 as Document No. 69063 in Book 973, Page 812 of Official Records and recorded July 2, 1976 as Document No. 1472 in Book 776, Page 87 of Official Records.

PARCEL THREE:

A non-exclusive easement for ingress and egress and recreational purposes and for the use and enjoyment and incidental purposes over, on and through Lots 29, 39, 40, and 41 as shown on Tahoe Village Unit No. 3 - Seventh Amended Map, recorded April 9, 1986 as Document No. 133178 of Official Records of Douglas County, State of Nevada and such recreational areas as may become a part of said timeshare project, for all those purposes provided for in the Fourth Amended and Restated Declaration of Covenants, Conditions and Restrictions, recorded February 14, 1984, as Document No. 96758 of Official Records of Douglas County, State of Nevada.

PARCEL FOUR:

- (A) A non-exclusive easement for roadway and public utility purposes as granted to Harich Tahoe Developments in deed re-recorded December 8, 1981, as Document No. 63026, being over a portion of Parcel 26-A (described in Document No. 01112, recorded June 17, 1976) in Section 30, Township 13 North, Range 19 East,
- and -
- (B) An easement for ingress, egress and public utility purposes, 32' wide, the centerline of which is shown and described on the Seventh Amended Map of Tahoe Village No. 3, recorded April 9, 1986, as Document No. 133178 of Official Records, Douglas County, State of Nevada.



PARCEL FIVE:

The exclusive right to use a unit of the same Unit Type as described in the Declaration of Annexation of The Ridge Tahoe Phase Five recorded on August 18, 1988, as Document No. 184461 of Official Records of Douglas County, in which an interest is hereby conveyed in subparagraph (B) of Parcel One, and the non-exclusive right to use the real property referred to in subparagraph (A) of Parcel One and Parcels Two, Three and Four above for all of the Purposes provided for in the Fourth Amended and Restated Declaration of Covenants, Conditions and Restrictions of the Ridge Tahoe, recorded February 14, 1984, as Document No. 96758 of Official Records of Douglas County, during ONE use weeks within the PRIME SEASON, as said quoted term is defined in the Declaration of Annexation of The Ridge Tahoe Phase Five.

The above described exclusive rights may be applied to any available unit of the same Unit Type on Lot 37 during said use week within said "use season".

