

DOC # 795856  
01/13/2012 03:35PM Deputy: SG

**OFFICIAL RECORD**

Requested By:  
Stewart Title Vacation Ownr  
Douglas County - NV  
Karen Ellison - Recorder  
Page: 1 of 3 Fee: \$16.00  
BK-112 PG-2546 RPTT: 9.75



A.P.N. #	A ptn of 1319-30-644-064
R.P.T.T.	\$ 9.75
Escrow No.	20114587- TS/AH
Title No.	None
<b>Recording Requested By:</b>	
<b>Stewart Vacation Ownership</b>	
<b>Mail Tax Statements To:</b>	
Ridge Tahoe P.O.A. P.O. Box 5790 Stateline, NV 89449	
<b>When Recorded Mail To:</b>	
Malek Fayek Haddad & Sandra Antoine Haddad 5525 J St. Sacramento, CA 95841	

**GRANT, BARGAIN, SALE DEED**

THIS INDENTURE WITNESSETH: That **NERSI POUYA**, Trustee of the **NERSI POUYA LIVING TRUST**, dated October 27, 1993 for valuable consideration, the receipt of which is hereby acknowledged, does hereby Grant, Bargain Sell and Convey to **MALEK FAYEK HADDAD** and **SANDRA ANTOINE HADDAD**, husband and wife as joint tenants with right of survivorship

and to the heirs and assigns of such Grantee forever, all that real property situated in the unincorporated area County of Douglas, State of Nevada, bounded and described as follows:

The Ridge Tahoe, Plaza Building, Prime Season, Account #3715607A, Stateline, NV 89449  
See Exhibit "A" attached hereto and by this reference made a part hereof.

Together with all and singular the tenements, hereditaments and appurtenances thereunto belonging or in anywise appertaining, and any reversions, remainders, rents, issues or profits thereof.

Dated: 1/7/2012

Nersi Pouya  
Nersi Pouya, Trustee

State of \_\_\_\_\_ }  
County of \_\_\_\_\_ } ss.

This instrument was acknowledged before me on \_\_\_\_\_ (date)

by: Nersi Pouya, Trustee  
Signature: \_\_\_\_\_

\_\_\_\_\_  
Notary Public

This document is recorded as an  
**ACCOMMODATION ONLY** and without liability  
for the consideration therefore, or as to the  
validity or sufficiency of said instrument, or  
for the effect of such recording on the title of  
the property involved.



# CALIFORNIA ALL-PURPOSE ACKNOWLEDGMENT

State of California

County of SACRAMENTO

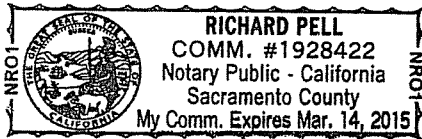
On JANUARY 7, 2012 before me, RICHARD PELL, NOTARY PUBLIC  
Date Here Insert Name and Title of the Officer

personally appeared NERSI POUYA  
Name(s) of Signer(s)

who proved to me on the basis of satisfactory evidence to be the person(s) whose name(s) is/are subscribed to the within instrument and acknowledged to me that he/she/they executed the same in his/her/their authorized capacity(ies), and that by his/her/their signature(s) on the instrument the person(s), or the entity upon behalf of which the person(s) acted, executed the instrument.

I certify under PENALTY OF PERJURY under the laws of the State of California that the foregoing paragraph is true and correct.

WITNESS my hand and official seal.



Place Notary Seal Above

Signature [Signature]  
Signature of Notary Public

## OPTIONAL

*Though the information below is not required by law, it may prove valuable to persons relying on the document and could prevent fraudulent removal and reattachment of this form to another document.*

### Description of Attached Document

Title or Type of Document: \_\_\_\_\_


Document Date: \_\_\_\_\_ Number of Pages: 7

Signer(s) Other Than Named Above: \_\_\_\_\_

### Capacity(ies) Claimed by Signer(s)

Signer's Name: \_\_\_\_\_


- Individual
- Corporate Officer — Title(s): \_\_\_\_\_
- Partner —  Limited  General
- Attorney in Fact
- Trustee
- Guardian or Conservator
- Other: \_\_\_\_\_



Signer Is Representing: \_\_\_\_\_

Signer's Name: \_\_\_\_\_

- Individual
- Corporate Officer — Title(s): \_\_\_\_\_
- Partner —  Limited  General
- Attorney in Fact
- Trustee
- Guardian or Conservator
- Other: \_\_\_\_\_



Signer Is Representing: \_\_\_\_\_



**EXHIBIT "A"**

**(37)**

**An undivided 1/51st interest as tenants in common in and to that certain real property and improvements as follows: (A) An undivided 1/106<sup>th</sup> interest in and to Lot 37 as shown on Tahoe Village Unit No. 3 - 13<sup>th</sup> Amended Map, recorded December 31, 1991, as Document No. 268097, re-recorded as Document No. 269053, Official Records of Douglas County, State of Nevada, excepting therefrom Units 039 through 080 (inclusive) and Units 141 through 204 (inclusive) as shown on that certain Condominium Plan recorded July 14, 1988, as Document No. 182057; and (B) Unit No. 156 as shown and defined on said Condominium Plan; together with those easements appurtenant thereto and such easements described in the Fourth Amended and Restated Declaration of Time Share Covenants, Conditions and Restrictions for The Ridge Tahoe recorded February 14, 1984, as Document No. 096758, as amended, and in the Declaration of Annexation of The Ridge Tahoe Phase Five recorded August 18, 1988, as Document No. 184461, as amended, and as described in the Recitation of Easements Affecting the Ridge Tahoe recorded February 24, 1992, as Document No. 271619, and subject to said Declarations; with the exclusive right to use said interest in Lot 37 only, for one week each year in the Prime "Season" as defined in and in accordance with said Declarations.**

**A Portion of APN: 1319-30-644-064**