

DOC # 800252
04/05/2012 09:18AM Deputy: PK
OFFICIAL RECORD

Requested By:
Stewart Vacation Ownership
Douglas County - NV
Karen Ellison - Recorder
Page: 1 of 2 Fee: \$15.00
BK-412 PG-1233 RPTT: 1.95



A portion of APN: 1219-22-000-003
R.P.T.T. \$ 1.95

Recording Requested By And
When Recorded Mail To:
Stewart Vacation Ownership
3275 W. Hillsboro Blvd Ste 206
Deerfield Beach, Florida 33442

Mail Tax Statements To:
Walley's Property Owners Association
c/o Trading Places International
23807 Aliso Creek Rd., #100
Laguna Niguel, CA 92677


Ref No.: 187608/ SVOTA No.: 20125029
Title Order No. 41505


GRANT, BARGAIN & SALE DEED

THIS INDENTURE WITNESSETH: That Henry L Dale and Kimberly A Dale, husband and wife as joint tenants, for good and valuable consideration, the receipt of which is hereby acknowledged, does hereby Grant, Bargain, Sell and Convey to Steven R Sharpe and Darlene G Sharpe, husband and wife as joint tenants all that real property situate in the County of Douglas, State of Nevada, bounded and described in Exhibit "A" attached thereto and made a part hereof;

Together with all and singular the tenements, hereditaments and appurtenances thereunto belonging or in anywise appertaining.

Witness our hand(s) this 25th day of March, 2012

BY: 
Henry L Dale

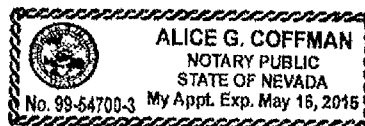
BY: 
Kimberly A Dale

STATE OF Nevada }
COUNTY OF Carson } SS

On March 25, 2012, before me, the undersigned, a Notary Public in and for said State, personally appeared Henry L Dale and Kimberly A Dale, personally known (or proved) to be the person(s) whose name(s) is/are subscribed to the above instrument who acknowledged that he/she/they executed the same.

WITNESS my hand and official seal.

 (Seal)
Notary Public





LEGAL DESCRIPTION
FOR
DAVID WALLEY'S RESORT

The land referred to herein is situated in the

State of Nevada

County of Douglas

and is described as follows:

A Timeshare estate comprised of an undivided interest as tenants in common in and to that certain real property and improvements as follows:

An undivided 1/2142nd interest in and to all that real property situate in the County of Douglas, State of Nevada, described as follows:

ADJUSTED PARCEL F: A parcel of land located within a portion of the West one-half of the Northeast one-quarter (W 1/2 NE 1/4) of Section 22, Township 13 North, Range 19 East, Mount Diablo Meridian, more particularly described as follows:

Commencing at the one-quarter corner common to Sections 15 and 22, T13N, R19E, M.D.M., a found 1985 BLM brass cap as shown on the Record of Survey prepared by David D. Winchell and recorded September 28, 1989 in the office of the Recorder, Douglas County, Nevada as Document No. 211937; thence South 57°32'32" East, 640.57 feet to the POINT OF BEGINNING; thence North 80°00'00" East, 93.93 feet; then North 35°00'00" East 22.55 feet; then North 10°00'00" West 92.59 feet; thence North 80°00'00" East, 72.46 feet; thence South 10°00'00" East, 181.00 feet; thence South 80°00'00" West, 182.33 feet; thence North 10°00'00" West, 72.46 feet to the POINT OF BEGINNING.

(Reference is made to Record of Survey of Walley's Partners Ltd. Partnership, in the office of the County Recorder of Douglas County, Nevada, recorded September 17, 1998 in Book 998, at Page 3261, as Document No. 449576.)

Together with those easements appurtenant thereto and such easements and use rights described in the Declaration of Time Share Covenants, Conditions and Restrictions for David Walley's Resort recorded September 23, 1998, as Document No. 0449993, and as amended by Document Nos. 0466255, 04852265, 0489957, 0509920 and 0521436, and subject to said Declaration; with the exclusive right to use said interest for one Use Period within a DELUXE Unit every other year in ODD Numbered years in accordance with said Declaration.

Together with a perpetual non-exclusive easement for use and enjoyment in, to and throughout the Common Area and perpetual non-exclusive easement for parking and pedestrian and vehicular access, ingress and egress as set forth in Access Easement and Relocation recorded on May 26, 2006, in Book 0506 at Page 10729, as Document No. 0676008; and Access Easement recorded on July 26, 2006, in Book 0706 at Page 9371, as Document No. 0680633, all of Official Records, Douglas County, Nevada.

Inventory No.: 17-005-41-71