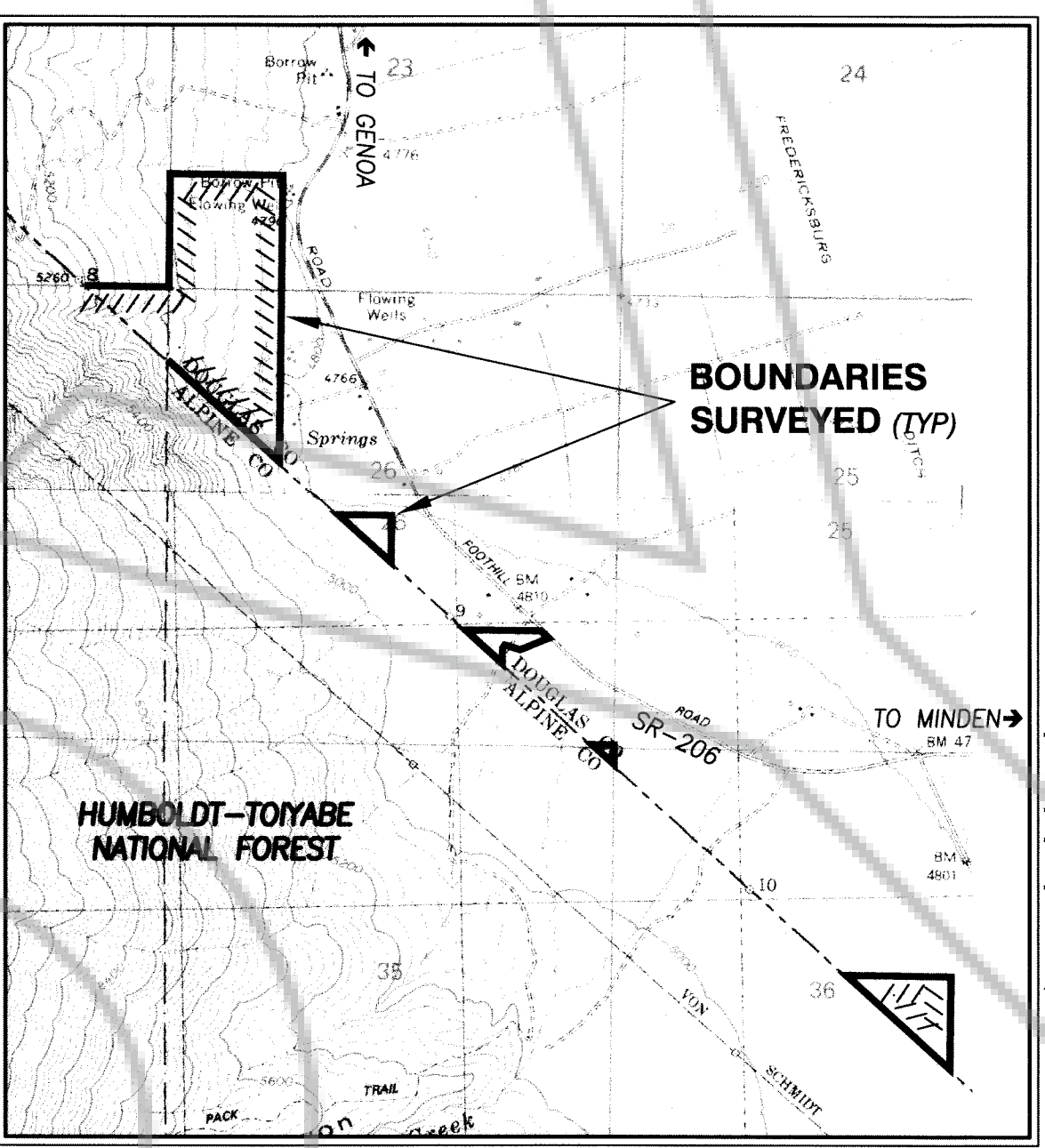
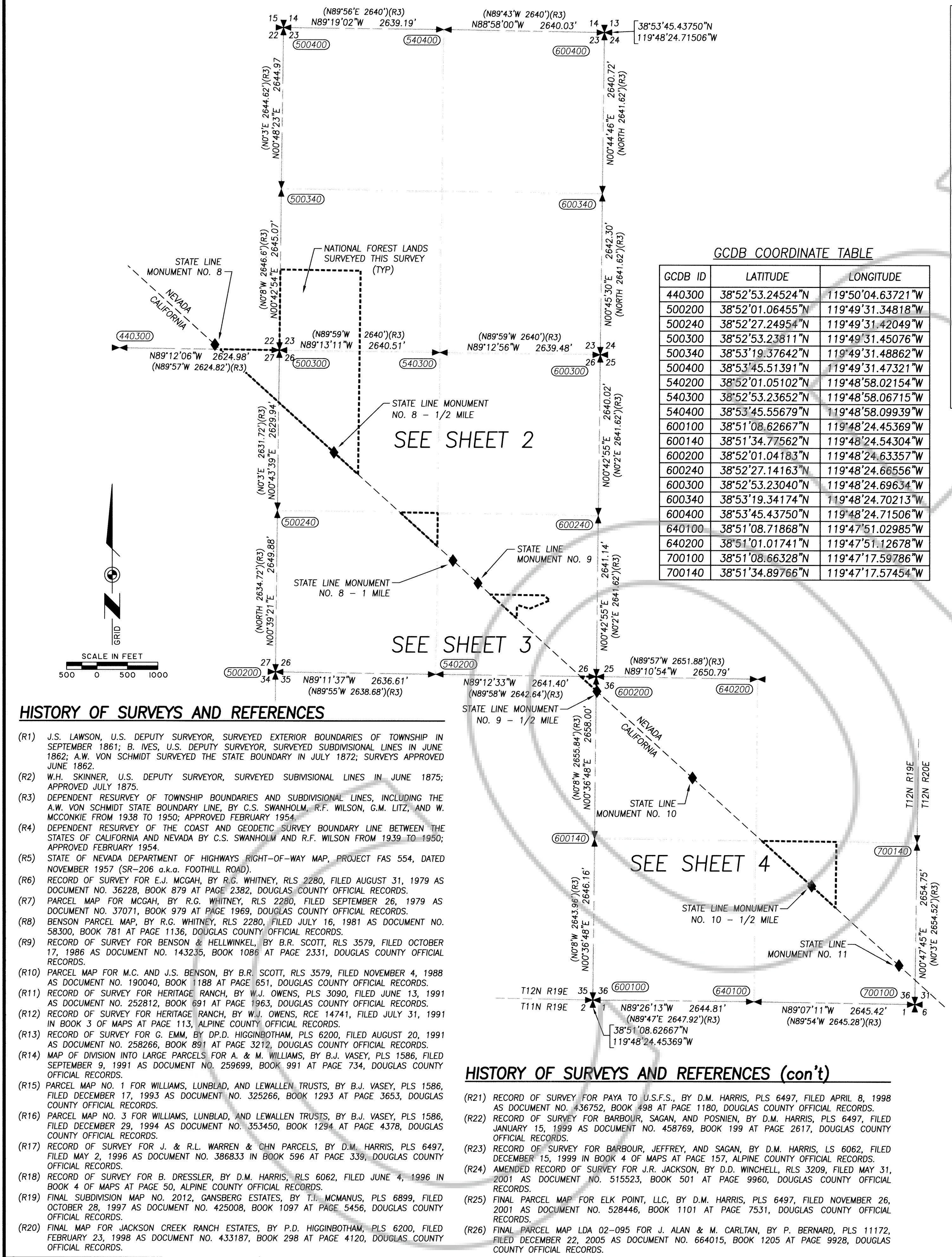


TOWNSHIP 12 NORTH, RANGE 19 EAST, MOUNT DIABLO MERIDIAN PORTIONS OF SECTIONS 23, 26, 27, 35 & 36



GCDB COORDINATE TABLE

GCDB ID	LATITUDE	LONGITUDE
440300	38°52'53.24524"N	119°50'04.63721"W
500200	38°52'01.06455"N	119°49'31.34818"W
500240	38°52'27.24954"N	119°49'31.42049"W
500300	38°52'53.23811"N	119°49'31.45076"W
500340	38°53'19.37642"N	119°49'31.48862"W
500400	38°53'45.51391"N	119°49'31.47321"W
540200	38°52'01.05102"N	119°48'58.02154"W
540300	38°52'53.23652"N	119°48'58.06715"W
540400	38°53'45.55679"N	119°48'58.09939"W
600100	38°51'08.62667"N	119°48'24.45369"W
600140	38°51'34.77562"N	119°48'24.54304"W
600200	38°52'01.04183"N	119°48'24.63357"W
600240	38°52'27.14163"N	119°48'24.66556"W
600300	38°52'53.23040"N	119°48'24.69634"W
600340	38°53'19.34174"N	119°48'24.70213"W
600400	38°53'45.43750"N	119°48'24.71506"W
640100	38°51'08.71868"N	119°47'51.02985"W
640200	38°51'01.01741"N	119°47'51.12678"W
700100	38°51'08.66328"N	119°47'17.59786"W
700140	38°51'34.89766"N	119°47'17.57454"W

- LIST OF ABBREVIATIONS**
- AP ANGLE POINT
 - BLM BUREAU OF LAND MANAGEMENT
 - BT BEARING TREE
 - BXO BEARING OBJECT
 - CAL CALIFORNIA (OR "C" ON MONUMENT CAP STAMPING)
 - CC CLOSING CORNER
 - COR CORNER
 - DEPT DEPARTMENT
 - DIA DIAMETER
 - DIST DISTANCE
 - E EAST
 - FSM FINAL SUBDIVISION MAP
 - GCDB GEOGRAPHIC COORDINATE DATA BASE
 - H-T HUMBOLDT-TOIYABE
 - ID IDENTIFICATION
 - L LOT
 - LS LAND SURVEYOR
 - M MILE
 - M.D.M. MOUNT DIABLO MERIDIAN
 - MON MONUMENT
 - N NORTH
 - NAD83 NORTH AMERICAN DATUM 1983
 - NDOT NEVADA DEPARTMENT OF TRANSPORTATION
 - NF NATIONAL FOREST
 - NHD NEVADA HIGHWAY DEPARTMENT
 - NEV NEVADA (OR "N" ON MONUMENT CAP STAMPING)
 - PLS PROFESSIONAL LAND SURVEYOR
 - PM PARCEL MAP
 - R RANGE
 - RCE REGISTERED CIVIL ENGINEER
 - RE REGISTERED ENGINEER
 - RLS REGISTERED LAND SURVEYOR
 - ROS RECORD OF SURVEY
 - S SOUTH
 - Sxx SECTION (NO) (TYPICAL)
 - SR STATE ROUTE
 - STA STATION
 - T TOWNSHIP
 - US UNITED STATES
 - USDA UNITED STATES DEPARTMENT OF AGRICULTURE
 - USFS UNITED STATES FOREST SERVICE
 - USGLO UNITED STATES GOVERNMENT LAND OFFICE
 - USGS UNITED STATES GEOLOGIC SURVEY
 - W WEST
 - ± PLUS OR MINUS; APPROXIMATE
 - + CROSS

- LEGEND**
- ⊕ FOUND USGLO SECTION/QUARTER CORNER
 - ⊗ FOUND USGLO MONUMENT (AS NOTED)
 - ⊙ FOUND USDA FOREST SERVICE MONUMENT
 - ⊖ SET STANDARD USDA FOREST SERVICE MONUMENT
 - ⊕ REMONUMENTED WITH STANDARD USDA FOREST SERVICE MONUMENT
 - ⊙ FOUND ROW MONUMENT (AS NOTED)
 - ⊗ FOUND SURVEY MONUMENT (AS NOTED)
 - ⊖ FOUND SURVEY MONUMENT (REJECTED AS NOTED)
 - ⊕ GCDB CORNER NUMBER (SEE COORDINATE TABLE & MONUMENT DETAILS)
 - ① CORNER NUMBER (PER CORNER NOTES & MONUMENT DETAILS)
 - (...) PARENTHETICAL LETTERING REFERS TO SURVEY REFERENCES
 - CALCULATED POINT (NOTHING SET)
 - USDA FOREST SERVICE BOUNDARY (POSTED THIS SURVEY)
 - SECTION LINE
 - - - - - QUARTER SECTION LINE
 - - - - - SIXTEENTH SECTION LINE
 - - - - - STATE ROUTE R.O.W. LINE
 - - - - - CALIFORNIA/NEVADA STATE LINE

- HISTORY OF SURVEYS AND REFERENCES**
- (R1) J.S. LAWSON, U.S. DEPUTY SURVEYOR, SURVEYED EXTERIOR BOUNDARIES OF TOWNSHIP IN SEPTEMBER 1861; B. IVES, U.S. DEPUTY SURVEYOR, SURVEYED SUBDIVISIONAL LINES IN JUNE 1862; A.W. VON SCHMIDT SURVEYED THE STATE BOUNDARY IN JULY 1872; SURVEYS APPROVED JUNE 1862.
- (R2) W.H. SKINNER, U.S. DEPUTY SURVEYOR, SURVEYED SUBDIVISIONAL LINES IN JUNE 1875; APPROVED JULY 1875.
- (R3) DEPENDENT RESURVEY OF TOWNSHIP BOUNDARIES AND SUBDIVISIONAL LINES, INCLUDING THE A.W. VON SCHMIDT STATE BOUNDARY LINE, BY C.S. SWANHOLM, R.F. WILSON, G.M. LITZ, AND W. MCCONKIE FROM 1938 TO 1950; APPROVED FEBRUARY 1954.
- (R4) DEPENDENT RESURVEY OF THE COAST AND GEODETIC SURVEY BOUNDARY LINE BETWEEN THE STATES OF CALIFORNIA AND NEVADA BY C.S. SWANHOLM AND R.F. WILSON FROM 1939 TO 1950; APPROVED FEBRUARY 1954.
- (R5) STATE OF NEVADA DEPARTMENT OF HIGHWAYS RIGHT-OF-WAY MAP, PROJECT FAS 554, DATED NOVEMBER 1957 (SR-206 a.k.a. FOOTHILL ROAD).
- (R6) RECORD OF SURVEY FOR E.J. MCGAH, BY R.G. WHITNEY, RLS 2280, FILED AUGUST 31, 1979 AS DOCUMENT NO. 36228, BOOK 879 AT PAGE 2382, DOUGLAS COUNTY OFFICIAL RECORDS.
- (R7) PARCEL MAP FOR MCGAH, BY R.G. WHITNEY, RLS 2280, FILED SEPTEMBER 26, 1979 AS DOCUMENT NO. 37071, BOOK 979 AT PAGE 1969, DOUGLAS COUNTY OFFICIAL RECORDS.
- (R8) BENSON PARCEL MAP, BY R.G. WHITNEY, RLS 2280, FILED JULY 16, 1981 AS DOCUMENT NO. 58300, BOOK 781 AT PAGE 1136, DOUGLAS COUNTY OFFICIAL RECORDS.
- (R9) RECORD OF SURVEY FOR BENSON & HELLWINKEL, BY B.R. SCOTT, RLS 3579, FILED OCTOBER 17, 1986 AS DOCUMENT NO. 143235, BOOK 1086 AT PAGE 2331, DOUGLAS COUNTY OFFICIAL RECORDS.
- (R10) PARCEL MAP FOR M.C. AND J.S. BENSON, BY B.R. SCOTT, RLS 3579, FILED NOVEMBER 4, 1988 AS DOCUMENT NO. 190040, BOOK 1188 AT PAGE 651, DOUGLAS COUNTY OFFICIAL RECORDS.
- (R11) RECORD OF SURVEY FOR HERITAGE RANCH, BY W.J. OWENS, PLS 3090, FILED JUNE 13, 1991 AS DOCUMENT NO. 252812, BOOK 691 AT PAGE 1963, DOUGLAS COUNTY OFFICIAL RECORDS.
- (R12) RECORD OF SURVEY FOR HERITAGE RANCH, BY W.J. OWENS, RCE 14741, FILED JULY 31, 1991 IN BOOK 3 OF MAPS AT PAGE 113, ALPINE COUNTY OFFICIAL RECORDS.
- (R13) RECORD OF SURVEY FOR G. EMM, BY D.P.D. HIGGINBOTHAM, PLS 6200, FILED AUGUST 20, 1991 AS DOCUMENT NO. 258266, BOOK 891 AT PAGE 3212, DOUGLAS COUNTY OFFICIAL RECORDS.
- (R14) MAP OF DIVISION INTO LARGE PARCELS FOR A. & M. WILLIAMS, BY B.J. VASEY, PLS 1586, FILED SEPTEMBER 9, 1991 AS DOCUMENT NO. 259699, BOOK 991 AT PAGE 734, DOUGLAS COUNTY OFFICIAL RECORDS.
- (R15) PARCEL MAP NO. 1 FOR WILLIAMS, LUNBLAD, AND LEWALLEN TRUSTS, BY B.J. VASEY, PLS 1586, FILED DECEMBER 17, 1993 AS DOCUMENT NO. 325266, BOOK 1293 AT PAGE 3653, DOUGLAS COUNTY OFFICIAL RECORDS.
- (R16) PARCEL MAP NO. 3 FOR WILLIAMS, LUNBLAD, AND LEWALLEN TRUSTS, BY B.J. VASEY, PLS 1586, FILED DECEMBER 29, 1994 AS DOCUMENT NO. 353450, BOOK 1294 AT PAGE 4378, DOUGLAS COUNTY OFFICIAL RECORDS.
- (R17) RECORD OF SURVEY FOR J. & R.L. WARREN & OHN PARCELS, BY D.M. HARRIS, PLS 6497, FILED MAY 2, 1996 AS DOCUMENT NO. 386833 IN BOOK 596 AT PAGE 339, DOUGLAS COUNTY OFFICIAL RECORDS.
- (R18) RECORD OF SURVEY FOR B. DRESSLER, BY D.M. HARRIS, RLS 6062, FILED JUNE 4, 1996 IN BOOK 4 OF MAPS AT PAGE 50, ALPINE COUNTY OFFICIAL RECORDS.
- (R19) FINAL SUBDIVISION MAP NO. 2012, GANSBERG ESTATES, BY T.J. MCMANUS, PLS 6899, FILED OCTOBER 28, 1997 AS DOCUMENT NO. 425008, BOOK 1097 AT PAGE 5456, DOUGLAS COUNTY OFFICIAL RECORDS.
- (R20) FINAL PARCEL MAP FOR JACKSON CREEK RANCH ESTATES, BY P.D. HIGGINBOTHAM, PLS 6200, FILED FEBRUARY 23, 1998 AS DOCUMENT NO. 433187, BOOK 298 AT PAGE 4120, DOUGLAS COUNTY OFFICIAL RECORDS.

- HISTORY OF SURVEYS AND REFERENCES (con't)**
- (R21) RECORD OF SURVEY FOR PAYA TO U.S.F.S., BY D.M. HARRIS, PLS 6497, FILED APRIL 8, 1998 AS DOCUMENT NO. 436752, BOOK 498 AT PAGE 1180, DOUGLAS COUNTY OFFICIAL RECORDS.
- (R22) RECORD OF SURVEY FOR BARBOUR, SAGAN, AND POSNINI, BY D.M. HARRIS, PLS 6497, FILED JANUARY 15, 1999 AS DOCUMENT NO. 458769, BOOK 199 AT PAGE 2617, DOUGLAS COUNTY OFFICIAL RECORDS.
- (R23) RECORD OF SURVEY FOR BARBOUR, JEFFREY, AND SAGAN, BY D.M. HARRIS, LS 6062, FILED DECEMBER 15, 1999 IN BOOK 4 OF MAPS AT PAGE 157, ALPINE COUNTY OFFICIAL RECORDS.
- (R24) AMENDED RECORD OF SURVEY FOR J.R. JACKSON, BY D.D. WINCHELL, RLS 3209, FILED MAY 31, 2001 AS DOCUMENT NO. 515523, BOOK 501 AT PAGE 9960, DOUGLAS COUNTY OFFICIAL RECORDS.
- (R25) FINAL PARCEL MAP FOR ELK POINT, LLC, BY D.M. HARRIS, PLS 6497, FILED NOVEMBER 26, 2001 AS DOCUMENT NO. 528446, BOOK 1101 AT PAGE 7531, DOUGLAS COUNTY OFFICIAL RECORDS.
- (R26) FINAL PARCEL MAP LDA 02-095 FOR J. ALAN & M. CARLTAN, BY P. BERNARD, PLS 11172, FILED DECEMBER 22, 2005 AS DOCUMENT NO. 664015, BOOK 1205 AT PAGE 9928, DOUGLAS COUNTY OFFICIAL RECORDS.

PURPOSE OF SURVEY
THE PURPOSE OF THIS SURVEY IS TO LOCATE, MONUMENT, MARK AND POST THE BOUNDARIES OF THE HUMBOLDT-TOIYABE NATIONAL FOREST WITHIN SECTIONS 23, 26, 27, 35 AND 36, TOWNSHIP 12 NORTH, RANGE 19 EAST, MOUNT DIABLO MERIDIAN.

GEOSPATIAL AND COORDINATE DATA

BASIS OF BEARINGS
BEARINGS OF THIS SURVEY ARE STATE PLANE GRID BEARINGS BASED ON THE NEVADA COORDINATE SYSTEM OF 1983, WEST ZONE, BASED ON GLOBAL POSITIONING SYSTEM (GPS) OBSERVATIONS ADJUSTED THROUGH THE NATIONAL GEODETIC SURVEY (NGS) ONLINE POSITIONING USER SERVICE (OPUS). PREVIOUS USGLO SURVEYS ARE BASED ON TRUE BEARINGS.

DISTANCES
ALL DISTANCES ARE GROUND DISTANCES.

COORDINATES
ALL COORDINATES SHOWN ARE BASED ON THE NEVADA COORDINATE SYSTEM OF 1983, WEST ZONE (NAD83.2011, EPOCH 2010.00) AND WERE DETERMINED BY GPS OBSERVATIONS ADJUSTED TO THE NEVADA COORDINATE SYSTEM OF 1983, WEST ZONE, USING A NETWORK OF CONTINUOUSLY OPERATING REFERENCE STATIONS (CORS).

CONVERGENCE ANGLE AND COMBINED SCALE FACTOR
AT 1/4 CORNER FOR S26 & S35 (GCDB 540200), ELEVATION = 4976.84 FEET
CONVERGENCE ANGLE = -00°46'25"
GEODEIC AZIMUTH = GRID AZIMUTH + CONVERGENCE ANGLE
COMBINED SCALE FACTOR
GRID DISTANCE = GROUND DISTANCE x 0.9998072479

ELEVATIONS
ALL ELEVATIONS SHOWN ARE BASED ON THE NORTH AMERICAN VERTICAL DATUM OF 1988 (NAVD88), BASED ON GPS OBSERVATIONS USING THE GEOID MODEL, GEOID03.

SURVEYOR'S CERTIFICATE

I, DAVID F. HANRION, A PROFESSIONAL LAND SURVEYOR IN THE STATE OF NEVADA, CERTIFY THAT:

- THIS PLAT CORRECTLY REPRESENTS THE RESULTS OF A SURVEY CONDUCTED UNDER MY SUPERVISION AT THE INSTANCE OF THE U.S. DEPARTMENT OF AGRICULTURE, FOREST SERVICE, HUMBOLDT - TOIYABE NATIONAL FOREST.
- THE LANDS SURVEYED LIE WITHIN SECTIONS 23, 26, 27, 35, AND 36, TOWNSHIP 12 NORTH, RANGE 19 EAST, MOUNT DIABLO MERIDIAN, AND THE SURVEY WAS COMPLETED ON DECEMBER 1, 2011.
- THIS PLAT COMPLIES WITH APPLICABLE STATUTES AND ANY LOCAL ORDINANCES IN EFFECT ON THE DATE THE SURVEY WAS COMPLETED, AND THE SURVEY WAS CONDUCTED IN ACCORDANCE WITH CHAPTER 625 OF THE NEVADA ADMINISTRATIVE CODE.
- THE MONUMENTS DEPICTED ON THE PLAT ARE OF THE CHARACTER SHOWN, OCCUPY THE POSITIONS INDICATED AND ARE OF SUFFICIENT DURABILITY.
- THIS SURVEY IS THE COMPLETION OF A SURVEY INITIATED IN 2009 UNDER THE RESPONSIBLE CHARGE OF DOUGLAS A. POTTS, PLS NO. 5716 (RETIRED). THOSE MONUMENTS SHOWN ON THIS MAP STAMPED "PLS 5716" HAVE BEEN REVIEWED AND ACCEPTED BY ME.

DAVID F. HANRION
NEVADA CERTIFICATE NO. 16949
4.18.2012

COUNTY RECORDER'S CERTIFICATE

FILED FOR RECORD THIS 2nd DAY OF May, 2012, AT 14 MINUTES PAST 1 O'CLOCK, P.M., IN BOOK 0512 OF OFFICIAL RECORDS, AT PAGE 550.
DOCUMENT NO. 801802 RECORDED AT THE REQUEST OF THE U.S. DEPARTMENT OF AGRICULTURE, REGION 4, HUMBOLDT-TOIYABE NATIONAL FOREST.

Karen L. Ellison
DOUGLAS COUNTY RECORDER

NOTE
ANY SUBSEQUENT CHANGES TO THIS MAP SHOULD BE EXAMINED AND MAY BE DETERMINED BY REFERENCE TO THE COUNTY RECORDER'S CUMULATIVE MAP INDEX (NRS 278.5695).

RECORD OF SURVEY
PORTIONS OF SECTIONS 23, 26, 27, 35 & 36
TOWNSHIP 12 NORTH, RANGE 19 EAST, MOUNT DIABLO MERIDIAN

CARSON DISTRICT DOUGLAS COUNTY NEVADA

U.S. DEPARTMENT OF AGRICULTURE
FOREST SERVICE - REGION 4
HUMBOLDT - TOIYABE NATIONAL FOREST
1200 FRANKLIN WAY, SPARKS, NV 89431
775.331.6444 - 775.353.5399 Fax - www.fs.fed.us/r4/htrf/

SURVEYED BY: HKD/SG/DP ZONE LEAD CHECK: DRAWN BY: HANRION
SURVEY DATE: 2009 TO 2011 CHECKED BY: DARROUGH

APPROVED BY: JEANNE HIGGINS FOREST SUPERVISOR DATE: FEBRUARY 2012
HW21-10120NR0190E-S26-201202-TOY

1 SHEET OF 6

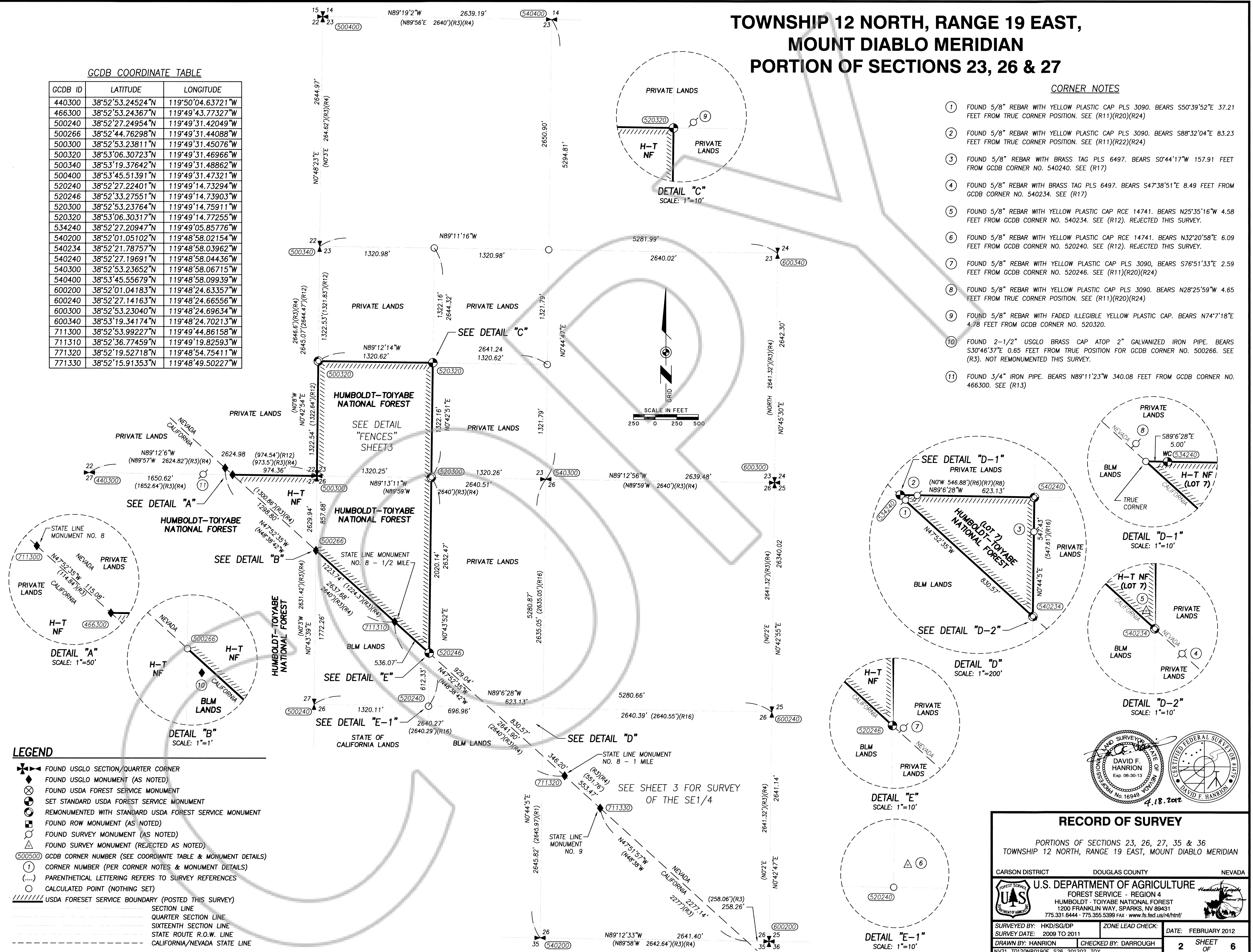
TOWNSHIP 12 NORTH, RANGE 19 EAST, MOUNT DIABLO MERIDIAN PORTION OF SECTIONS 23, 26 & 27

GCDB COORDINATE TABLE


GCDB ID	LATITUDE	LONGITUDE
440300	38°52'53.24524"N	119°50'04.63721"W
466300	38°52'53.24367"N	119°49'43.77327"W
500240	38°52'27.24954"N	119°49'31.42049"W
500266	38°52'44.76298"N	119°49'31.44088"W
500300	38°52'53.23811"N	119°49'31.45076"W
500320	38°53'06.30723"N	119°49'31.46966"W
500340	38°53'19.37642"N	119°49'31.48862"W
500400	38°53'45.51391"N	119°49'31.47321"W
520240	38°52'27.22401"N	119°49'14.73294"W
520246	38°52'33.27551"N	119°49'14.73903"W
520300	38°52'53.23764"N	119°49'14.75911"W
520320	38°53'06.30317"N	119°49'14.77255"W
534240	38°52'27.20947"N	119°49'05.85776"W
540200	38°52'01.05102"N	119°48'58.02154"W
540234	38°52'21.78757"N	119°48'58.03962"W
540240	38°52'27.19691"N	119°48'58.04436"W
540300	38°52'53.23652"N	119°48'58.06715"W
540400	38°53'45.55679"N	119°48'58.09939"W
600200	38°52'01.04183"N	119°48'24.63357"W
600240	38°52'27.14163"N	119°48'24.66556"W
600300	38°52'53.23040"N	119°48'24.69634"W
600340	38°53'19.34174"N	119°48'24.70213"W
711300	38°52'53.99227"N	119°49'44.86158"W
711310	38°52'36.77459"N	119°49'19.82593"W
771320	38°52'19.52718"N	119°48'54.75411"W
771330	38°52'15.91353"N	119°48'49.50227"W

CORNER NOTES

- FOUND 5/8" REBAR WITH YELLOW PLASTIC CAP PLS 3090. BEARS S50°39'52"E 37.21 FEET FROM TRUE CORNER POSITION. SEE (R11)(R20)(R24)
- FOUND 5/8" REBAR WITH YELLOW PLASTIC CAP PLS 3090. BEARS S88°32'04"E 83.23 FEET FROM TRUE CORNER POSITION. SEE (R11)(R22)(R24)
- FOUND 5/8" REBAR WITH BRASS TAG PLS 6497. BEARS S0°44'17"W 157.91 FEET FROM GCDB CORNER NO. 540240. SEE (R17)
- FOUND 5/8" REBAR WITH BRASS TAG PLS 6497. BEARS S47°38'51"E 8.49 FEET FROM GCDB CORNER NO. 540234. SEE (R17)
- FOUND 5/8" REBAR WITH YELLOW PLASTIC CAP RCE 14741. BEARS N25°35'16"W 4.58 FEET FROM GCDB CORNER NO. 540234. SEE (R12). REJECTED THIS SURVEY.
- FOUND 5/8" REBAR WITH YELLOW PLASTIC CAP RCE 14741. BEARS N32°20'58"E 6.09 FEET FROM GCDB CORNER NO. 520240. SEE (R12). REJECTED THIS SURVEY.
- FOUND 5/8" REBAR WITH YELLOW PLASTIC CAP PLS 3090. BEARS S76°51'33"E 2.59 FEET FROM GCDB CORNER NO. 520246. SEE (R11)(R20)(R24)
- FOUND 5/8" REBAR WITH YELLOW PLASTIC CAP PLS 3090. BEARS N28°25'59"W 4.65 FEET FROM TRUE CORNER POSITION. SEE (R11)(R20)(R24)
- FOUND 5/8" REBAR WITH FADED ILLEGIBLE YELLOW PLASTIC CAP. BEARS N74°7'18"E 4.78 FEET FROM GCDB CORNER NO. 520320.
- FOUND 2-1/2" USGLO BRASS CAP ATOP 2" GALVANIZED IRON PIPE. BEARS S30°46'37"E 0.65 FEET FROM TRUE POSITION FOR GCDB CORNER NO. 500266. SEE (R3). NOT REMONUMENTED THIS SURVEY.
- FOUND 3/4" IRON PIPE. BEARS N89°11'23"W 340.08 FEET FROM GCDB CORNER NO. 466300. SEE (R13)



- ### LEGEND
- FOUND USGLO SECTION/QUARTER CORNER
 - FOUND USGLO MONUMENT (AS NOTED)
 - FOUND USDA FOREST SERVICE MONUMENT
 - SET STANDARD USDA FOREST SERVICE MONUMENT
 - REMONUMENTED WITH STANDARD USDA FOREST SERVICE MONUMENT
 - FOUND ROW MONUMENT (AS NOTED)
 - FOUND SURVEY MONUMENT (AS NOTED)
 - FOUND SURVEY MONUMENT (REJECTED AS NOTED)
 - GCDB CORNER NUMBER (SEE COORDINATE TABLE & MONUMENT DETAILS)
 - CORNER NUMBER (PER CORNER NOTES & MONUMENT DETAILS)
 - PARENTHETICAL LETTERING REFERS TO SURVEY REFERENCES
 - CALCULATED POINT (NOTHING SET)
 - USDA FOREST SERVICE BOUNDARY (POSTED THIS SURVEY)
 - SECTION LINE
 - QUARTER SECTION LINE
 - SIXTEENTH SECTION LINE
 - STATE ROUTE R.O.W. LINE
 - CALIFORNIA/NEVADA STATE LINE



RECORD OF SURVEY

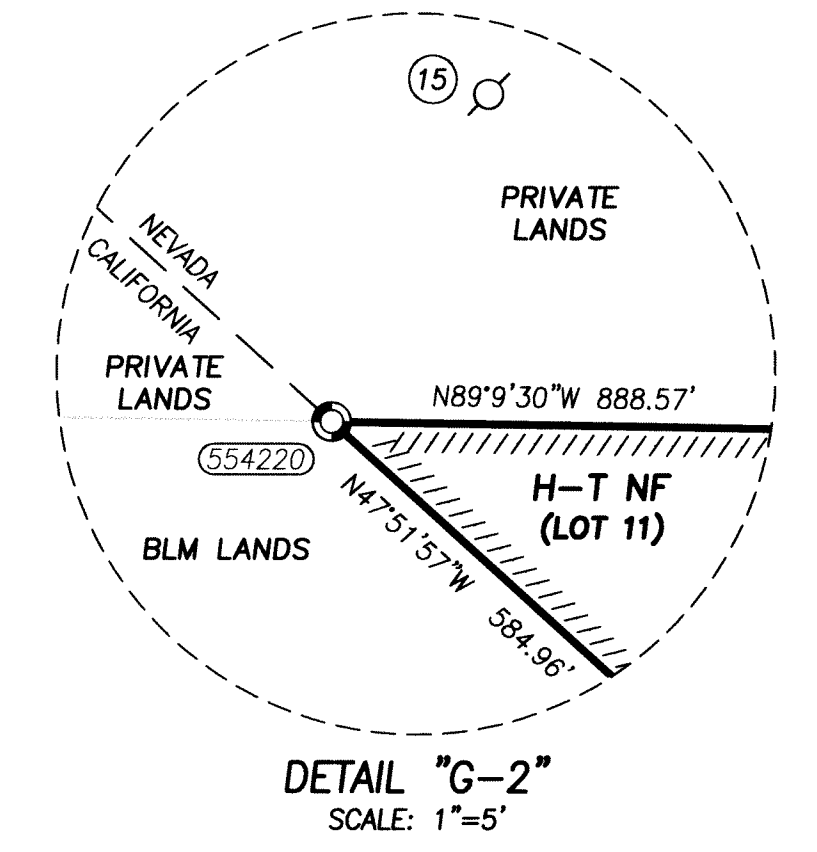
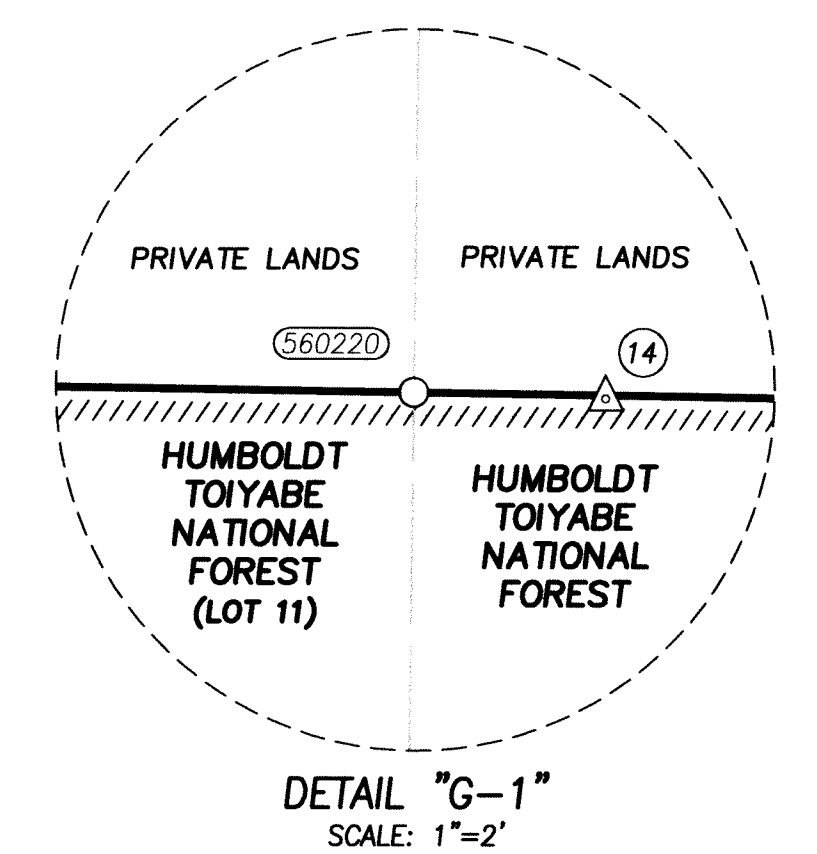
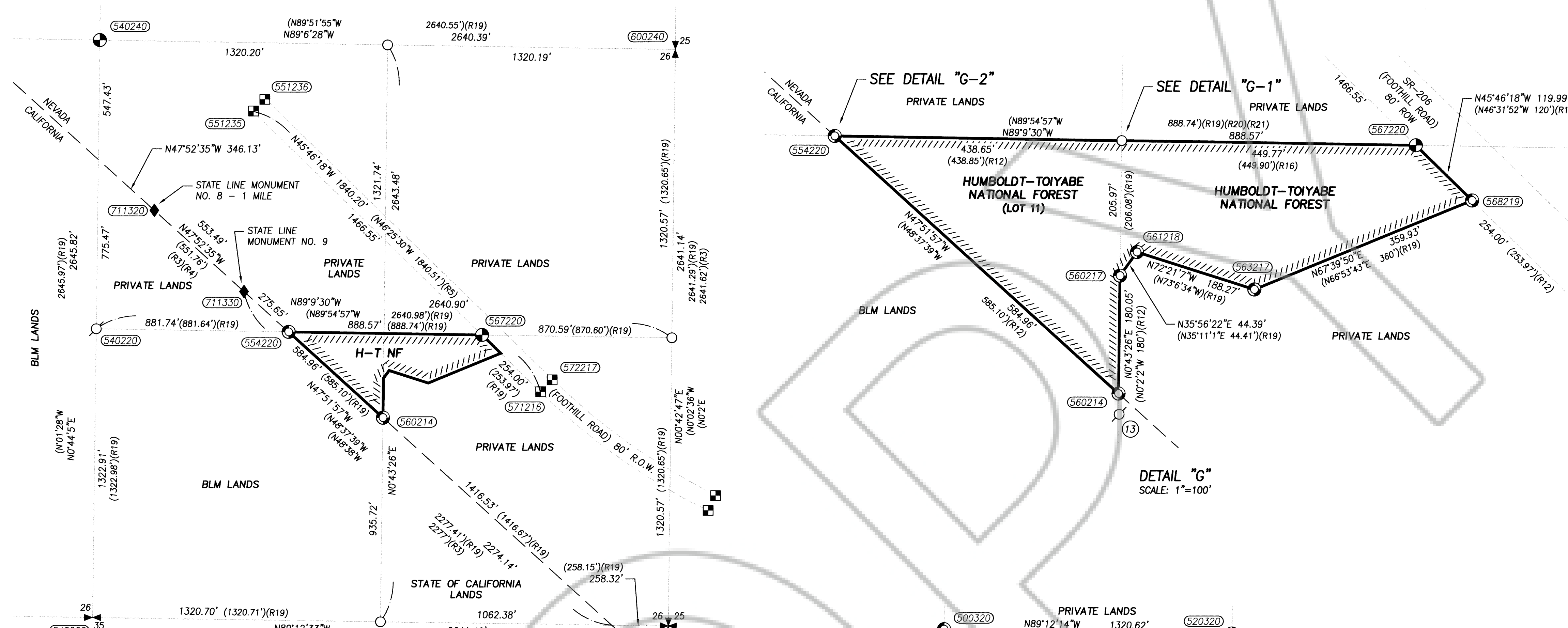
PORTIONS OF SECTIONS 23, 26, 27, 35 & 36
TOWNSHIP 12 NORTH, RANGE 19 EAST, MOUNT DIABLO MERIDIAN

CARSON DISTRICT DOUGLAS COUNTY NEVADA

U.S. DEPARTMENT OF AGRICULTURE
FOREST SERVICE - REGION 4
HUMBOLDT - TOIYABE NATIONAL FOREST
1200 FRANKLIN WAY, SPARKS, NV 89431
775.331.6444 • 775.355.5399 FAX • www.fs.fed.us/r4/html/

SURVEYED BY: HKD/SG/DP	ZONE LEAD CHECK:	DATE: FEBRUARY 2012
SURVEY DATE: 2009 TO 2011		
DRAWN BY: HANRION	CHECKED BY: DARROUGH	2 SHEET OF 6
NV21-TO12NR0190E_S26-201202_TOY		

TOWNSHIP 12 NORTH, RANGE 19 EAST, MOUNT DIABLO MERIDIAN A PORTION OF SECTION 26



DETAIL "F"
SCALE: 1"=300'

DETAIL "G"
SCALE: 1"=100'

DETAIL "FENCES"
SCALE: 1"=300'

GCDB COORDINATE TABLE


GCDB ID	LATITUDE	LONGITUDE
540200	38°52'01.05102"N	119°48'58.02154"W
540220	38°52'14.12397"N	119°48'58.03294"W
540240	38°52'27.19691"N	119°48'58.04436"W
551235	38°52'24.08521"N	119°48'49.09440"W
551236	38°52'24.61940"N	119°48'48.44676"W
554220	38°52'14.11363"N	119°48'46.88746"W
560214	38°52'10.29389"N	119°48'41.33740"W
560217	38°52'12.07279"N	119°48'41.33912"W
560220	38°52'14.10819"N	119°48'41.34126"W
561218	38°52'12.43139"N	119°48'41.01591"W
563217	38°52'11.89124"N	119°48'38.73853"W
567220	38°52'14.10273"N	119°48'35.65476"W
568219	38°52'13.28708"N	119°48'34.55366"W
571216	38°52'11.56930"N	119°48'32.21279"W
572217	38°52'12.11613"N	119°48'31.55017"W
600200	38°52'01.04183"N	119°48'24.63357"W
600240	38°52'27.14163"N	119°48'24.66556"W
711320	38°52'19.52718"N	119°48'54.75411"W
771330	38°52'15.91353"N	119°48'49.50227"W

CORNER NOTES

- (12) FOUND 5/8" REBAR WITH YELLOW PLASTIC CAP "HIGG N SONS PLS6200". SEE (R13)
- (13) FOUND 5/8" REBAR WITH YELLOW PLASTIC CAP LS 1586. BEARS S1°35'23"E 31.61' FROM GCDB CORNER NO. 560214. SEE (R21)
- (14) FOUND 5/8" REBAR WITH YELLOW PLASTIC CAP LS 1586. BEARS S88°9'48"E 2.00' FROM GCDB CORNER NO. 560220. SEE (R21). REJECTED THIS SURVEY.
- (15) FOUND 5/8" REBAR WITH BRASS TAG PLS 6497. BEARS N25°41'48"E 9.44' FROM GCDB CORNER NO. 554220.

LEGEND

- FOUND USGLO SECTION/QUARTER CORNER
- FOUND USGLO MONUMENT (AS NOTED)
- FOUND USDA FOREST SERVICE MONUMENT
- SET STANDARD USDA FOREST SERVICE MONUMENT
- REMONUMENTED WITH STANDARD USDA FOREST SERVICE MONUMENT
- FOUND ROW MONUMENT (AS NOTED)
- FOUND SURVEY MONUMENT (AS NOTED)
- FOUND SURVEY MONUMENT (REJECTED AS NOTED)
- GCDB CORNER NUMBER (SEE COORDINATE TABLE & MONUMENT DETAILS)
- CORNER NUMBER (PER CORNER NOTES & MONUMENT DETAILS)
- PARENTHETICAL LETTERING REFERS TO SURVEY REFERENCES
- CALCULATED POINT (NOTHING SET)
- USDA FOREST SERVICE BOUNDARY (POSTED THIS SURVEY)
- SECTION LINE
- QUARTER SECTION LINE
- SIXTEENTH SECTION LINE
- STATE ROUTE R.O.W. LINE
- CALIFORNIA/NEVADA STATE LINE
- BARBED WIRE FENCE LINE
- UNIMPROVED DIRT ROAD



RECORD OF SURVEY

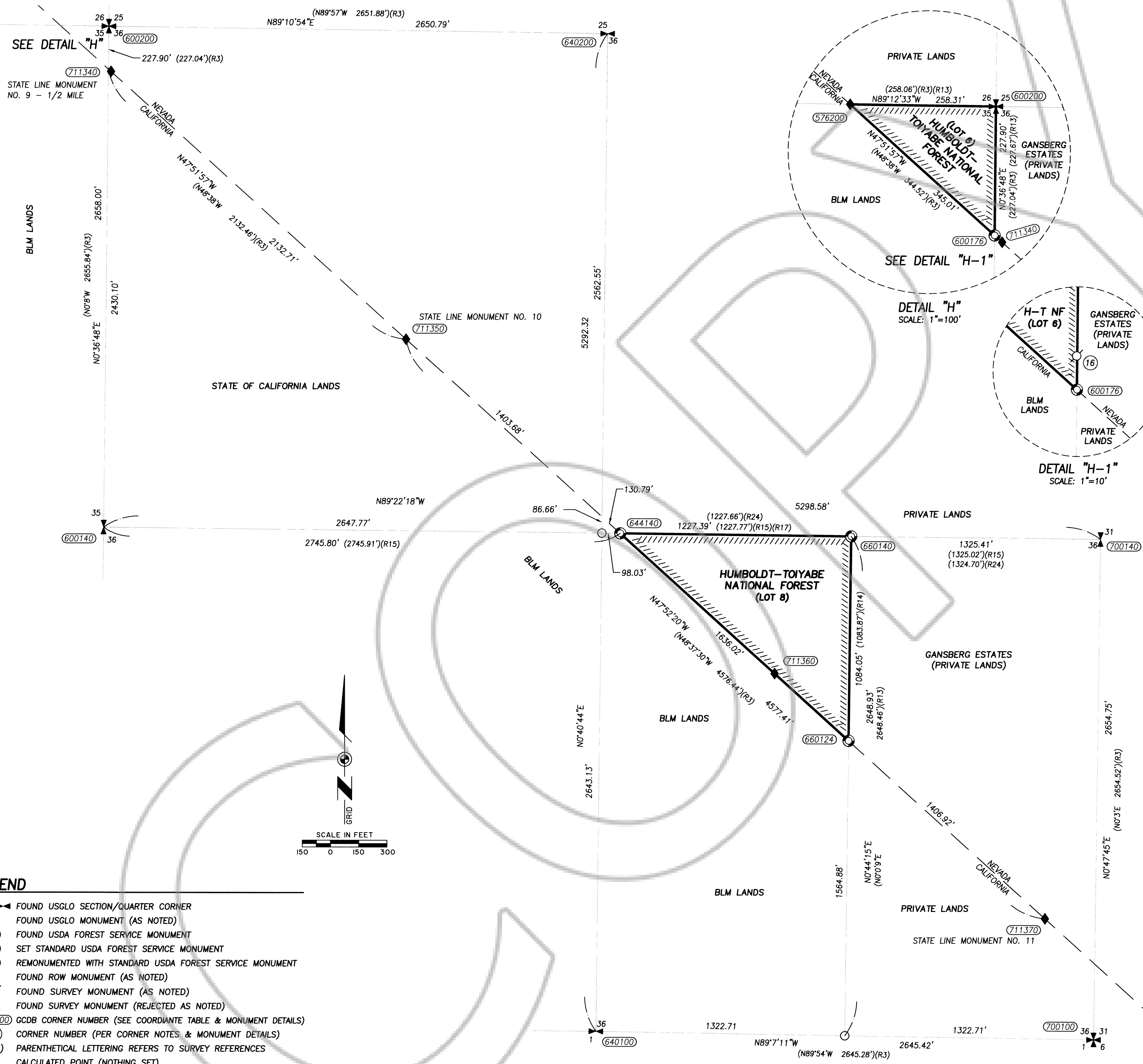
PORTIONS OF SECTIONS 23, 26, 27, 35 & 36
TOWNSHIP 12 NORTH, RANGE 19 EAST, MOUNT DIABLO MERIDIAN

CARSON DISTRICT DOUGLAS COUNTY NEVADA

U.S. DEPARTMENT OF AGRICULTURE
FOREST SERVICE - REGION 4
HUMBOLDT - TOIYABE NATIONAL FOREST
1200 FRANKLIN WAY, SPARKS, NV 89431
775.331.6444 • 775.355.5399 FAX • www.fs.fed.us/r4/hnrl/

SURVEYED BY: HKD/SG/DP	ZONE LEAD CHECK:	DATE: FEBRUARY 2012
SURVEY DATE: 2009 TO 2011		
DRAWN BY: HANRION	CHECKED BY: DARROUGH	3 SHEET OF 6
NV21-T0120NR0190E-S26-201102-TOY		

TOWNSHIP 12 NORTH, RANGE 19 EAST, MOUNT DIABLO MERIDIAN A PORTION OF SECTION 36



CORNER NOTES


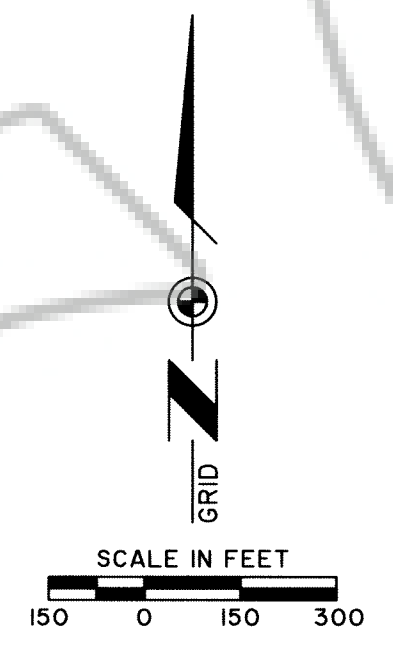
(16) FOUND 5/8" REBAR WITH YELLOW PLASTIC CAP LS 1586. BEARS N00°22'14"W 5.97 FEET FROM GCDB CORNER NO. 600176. SEE (R15) NOT USED THIS SURVEY.

GCDB COORDINATE TABLE

GCDB ID	LATITUDE	LONGITUDE
576200	38°52'01.04225"N	119°48'27.89596"W
600176	38°51'58.78973"N	119°48'24.62581"W
600140	38°51'34.77562"N	119°48'24.54304"W
600200	38°52'01.04183"N	119°48'24.63357"W
640100	38°51'08.71868"N	119°47'51.02985"W
640200	38°52'01.01741"N	119°47'51.12678"W
644140	38°51'34.84020"N	119°47'49.83924"W
660124	38°51'24.15561"N	119°47'34.32132"W
660140	38°51'34.86814"N	119°47'34.32648"W
700100	38°51'08.66328"N	119°47'17.59786"W
700140	38°51'34.89766"N	119°47'17.57454"W
711340	38°51'58.67250"N	119°48'24.45305"W
711350	38°51'44.86106"N	119°48'04.39515"W
711360	38°51'27.61698"N	119°47'39.34620"W
711370	38°51'14.96663"N	119°47'20.97729"W

LEGEND

- FOUND USGLO SECTION/QUARTER CORNER
- FOUND USGLO MONUMENT (AS NOTED)
- FOUND USDA FOREST SERVICE MONUMENT
- SET STANDARD USDA FOREST SERVICE MONUMENT
- REMONUMENTED WITH STANDARD USDA FOREST SERVICE MONUMENT
- FOUND ROW MONUMENT (AS NOTED)
- FOUND SURVEY MONUMENT (AS NOTED)
- FOUND SURVEY MONUMENT (REJECTED AS NOTED)
- GCDB CORNER NUMBER (SEE COORDINATE TABLE & MONUMENT DETAILS)
- CORNER NUMBER (PER CORNER NOTES & MONUMENT DETAILS)
- PARENTHETICAL LETTERING REFERS TO SURVEY REFERENCES
- CALCULATED POINT (NOTHING SET)
- USDA FORESET SERVICE BOUNDARY (POSTED THIS SURVEY)
- SECTION LINE
- QUARTER SECTION LINE
- SIXTEENTH SECTION LINE
- STATE ROUTE R.O.W. LINE
- CALIFORNIA/NEVADA STATE LINE



RECORD OF SURVEY


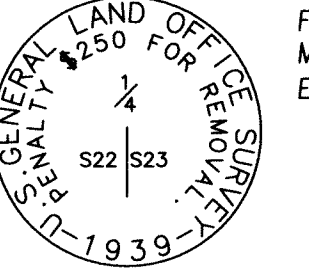

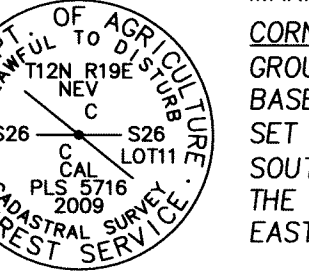

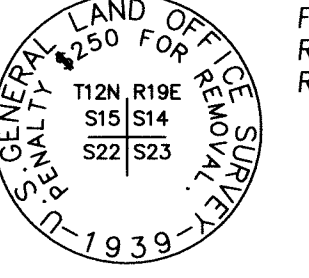
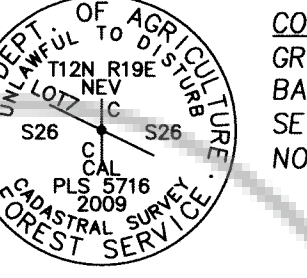
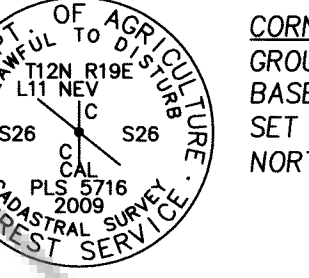

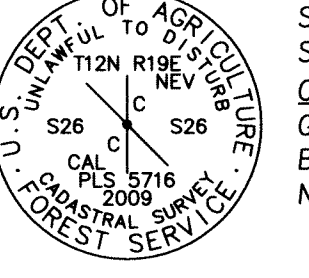

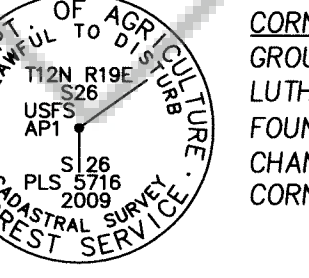



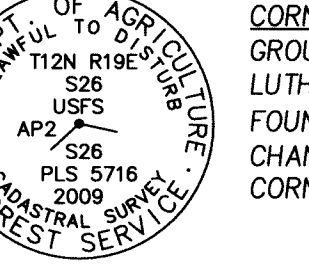
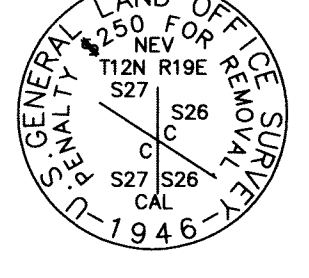
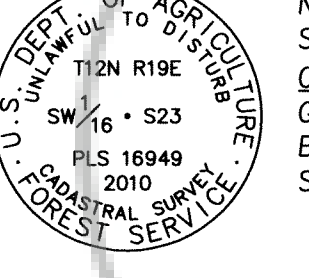
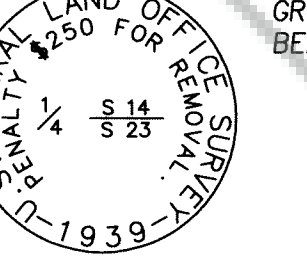


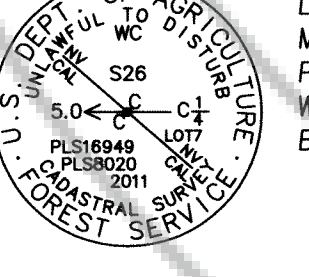
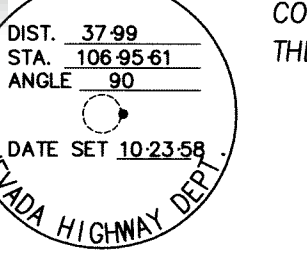
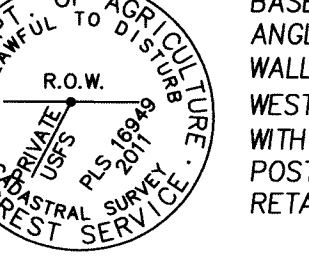



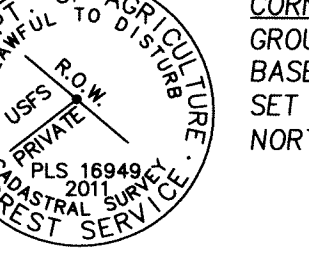
PORTIONS OF SECTIONS 23, 26, 27, 35 & 36
TOWNSHIP 12 NORTH, RANGE 19 EAST, MOUNT DIABLO MERIDIAN

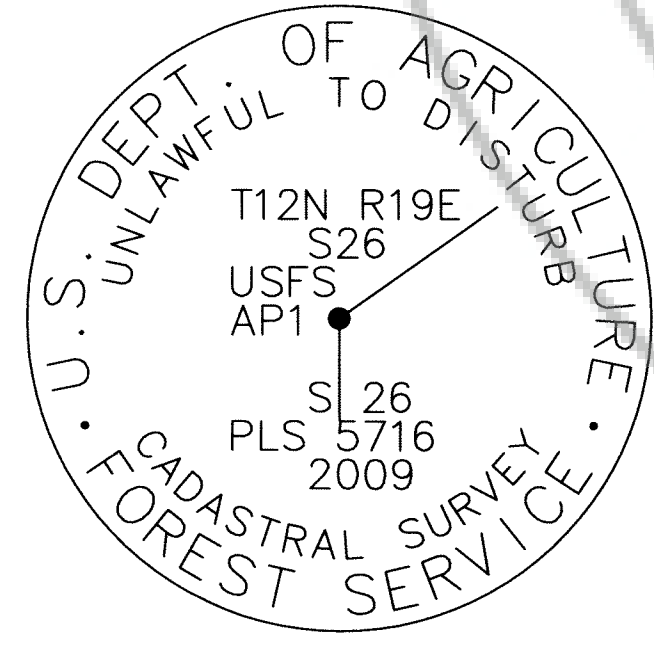
CARSON DISTRICT DOUGLAS COUNTY NEVADA

U.S. DEPARTMENT OF AGRICULTURE
FOREST SERVICE - REGION 4
HUMBOLDT - TOIYABE NATIONAL FOREST
1200 FRANKLIN WAY, SPARKS, NV 89431
775.331.8444 • 775.355.5399 FAX • www.fs.fed.us/r4/tntr/


SURVEYED BY: HKD/SG/DP	ZONE LEAD CHECK:	DATE: FEBRUARY 2012
SURVEY DATE: 2009 TO 2011		
DRAWN BY: HANRION	CHECKED BY: DARROUGH	4 SHEET OF 6
NV21-10120NR0190E_S28-201202-10Y		


**TOWNSHIP 12 NORTH, RANGE 19 EAST, MOUNT DIABLO MERIDIAN
PORTION OF SECTIONS 23, 26, 27, 35 & 36
CORNER DESCRIPTION INDEX**

<p>440300</p>  <p>FOUND: 2-1/2" DIA. USGLO BRASS CAP MARKED AS SHOWN, ATOP A 1" DIA. GALVANIZED IRON PIPE, PROJECTING ±15 INCHES ABOVE THE GROUND, IMBEDDED WITHIN A ±6-FOOT DIA. MOUND OF STONE, AND SITUATED ON A STEEP NORTHEASTERLY FACING SLOPE AMONGST MANZANITA BRUSH AND SCATTERED PINES.</p>	<p>500340</p>  <p>FOUND: 2-1/2" DIA. USGLO BRASS CAP MARKED AS SHOWN, ATOP A 2" DIA. GALVANIZED IRON PIPE, PROJECTING ±0.25 FEET ABOVE THE GROUND, IMBEDDED WITHIN A ±4-FOOT DIA. MOUND OF STONE. CORNER IS SOUTH 0.2 FEET OF EAST/WEST BEARING BARBED WIRE FENCE LINE.</p>	<p>540220</p>  <p>FOUND: 5/8" REBAR WITH 1-1/2" DIA. ALUMINUM CAP MARKED AS SHOWN, PROJECTING ±0.3 FEET ABOVE THE GROUND. ACCEPTED FOR CORNER POSITION.</p>	<p>554220</p>  <p>FOUND: A 5/8" REBAR WITH 1-1/2" ALUMINUM CAP MARKED MARKED "LS6062", ±1 FEET ABOVE THE GROUND. CORNER SET: USFS STANDARD MONUMENT, 6" ABOVE THE GROUND, AND RAISED A MOUND OF STONE ±3-FOOT DIA. BASE. PLACED FOUND MONUMENT INSIDE OF ALUMINUM POST. SET "U" CHANNEL POST WITH SIGNS ±1.5 FEET SOUTHEASTERLY OF CORNER. CORNER IS SOUTH ±2 FEET OF THE CORNER POST WITH 5-FOOT TALL WIRE FENCES RUNNING EASTERLY AND NORTHERLY.</p>
<p>466300</p>  <p>FOUND: 2-1/2" DIA. USGLO BRASS CAP MARKED AS SHOWN, ATOP A 2" DIA. GALVANIZED IRON PIPE, PROJECTING ±0.2 FEET ABOVE THE GROUND, IMBEDDED WITHIN A ±3-FOOT DIA. MOUND OF STONE. FOUND 1943 BEARING TREES: BT1: 24-INCH PINE, BEARS N29°E ±30 FEET BT2: 18-INCH PINE, BEARS S84°W ±88 FEET STATE LINE MONUMENT NO. 8 (GCDB 711300) BEARS N47°52'09"W 114.65 FEET.</p>	<p>500400</p>  <p>FOUND: 2-1/2" DIA. USGLO BRASS CAP MARKED AS SHOWN, ATOP A 2" DIA. GALVANIZED IRON PIPE, PROJECTING ±0.5 FEET ABOVE THE GROUND, A 4-FOOT TALL VINYL FENCE RUNS TO THE NORTH AND EAST. A BARBED WIRE FENCE RUNS TO THE WEST.</p>	<p>540234</p>  <p>FOUND: A 5/8" REBAR WITH BRASS TAG MARKED "PLS6497", ±2 FEET ABOVE THE GROUND. CORNER SET: USFS STANDARD MONUMENT, 6" ABOVE THE GROUND, AND RAISED A MOUND OF STONE ±3-FOOT DIA. BASE. PLACED FOUND MONUMENT INSIDE OF ALUMINUM POST. SET "U" CHANNEL POST WITH SIGNS ±1-FOOT NORTHWESTERLY OF CORNER.</p>	<p>560214</p>  <p>FOUND: A 5/8" REBAR WITH BRASS TAG MARKED "PLS6497", ±1 FEET ABOVE THE GROUND. CORNER SET: USFS STANDARD MONUMENT, 3" ABOVE THE GROUND, AND RAISED A MOUND OF STONE ±3-FOOT DIA. BASE. PLACED FOUND MONUMENT INSIDE OF ALUMINUM POST. SET "U" CHANNEL POST WITH SIGNS ±1.5 FEET NORTHWESTERLY OF CORNER.</p>
<p>500200</p>  <p>FOUND: 2-1/2" DIA. USGLO BRASS CAP MARKED AS SHOWN, ATOP A 2" DIA. IRON PIPE, PROJECTING ±0.9 FEET ABOVE THE GROUND, IMBEDDED IN DECOMPOSED GRANITE; SITUATED ON SOUTH SIDE OF ROCKY RAVINE AND AT THE BOTTOM OF STEEP NORTH FACE GRANITE CLIFF. NEW BEARING OBJECT: A CHISELED '+' ON NORTHEASTERLY FACE OF 3-FOOT WIDE BY ±13-FOOT LONG BY ±8-FOOT TALL GRANITE LEDGE BEARS N 50°09'45" W, 32.30 FEET.</p>	<p>520246</p>  <p>FOUND: A 5/8" REBAR WITH YELLOW PLASTIC CAP STAMPED "PLS3090" ±.35 FEET ABOVE THE GROUND, BEARS S75°31'12"E 2.60 FEET FROM CORNER. REJECTED THIS SURVEY. CORNER SET: USFS STANDARD MONUMENT, 6" ABOVE THE GROUND, AND RAISED A MOUND OF STONE ±2-FOOT DIA. BASE. SET "U" CHANNEL POST WITH SIGNS ±1-FOOT NORTHWESTERLY OF CORNER.</p>	<p>540240</p>  <p>FOUND: A 5/8" REBAR WITH BRASS TAG MARKED "PLS6497", ±2 FEET ABOVE THE GROUND. CORNER SET: USFS STANDARD MONUMENT, 6" ABOVE THE GROUND, AND RAISED A MOUND OF STONE ±3-FOOT DIA. BASE. PLACED FOUND MONUMENT INSIDE OF ALUMINUM POST. SET "U" CHANNEL POST WITH SIGNS ±1-FOOT SOUTHWESTERLY OF CORNER. CORNER IS SOUTH ±1-FOOT OF AN EAST/WEST BEARING 5-FOOT TALL WOOD FENCE LINE.</p>	<p>560217</p>  <p>FOUND: A 5/8" REBAR WITH BRASS TAG MARKED "PLS6497", ±1 FEET ABOVE THE GROUND. CORNER SET: USFS STANDARD MONUMENT, 3" BELOW THE GROUND. CORNER IS IN SOUTHERLY EDGE OF FAYETTE-LUTHER TRAIL (MOUND OF STONE IMPRACTICAL). PLACED FOUND MONUMENT INSIDE OF ALUMINUM POST. SET "U" CHANNEL POST WITH SIGNS ±10 FEET NORTHWESTERLY OF CORNER.</p>
<p>500240</p>  <p>FOUND: 2-1/2" DIA. USGLO BRASS CAP MARKED AS SHOWN, ATOP A 1" DIA. GALVANIZED IRON PIPE, PROJECTING ±0.4 FEET ABOVE THE GROUND, LOCATED AT THE CENTER OF AN ±8-FOOT BY ±9-FOOT MOUND OF STONE, LYING IN A STEEP EASTERLY FACING SLOPE. FOUND 1946 BEARING TREES: BT1: 14-INCH MAHOGANY, S48°E, 24.5 FEET BT2: 18-INCH MAHOGANY, N83°W, 23.2 FEET</p>	<p>520300</p>  <p>FOUND: A 5/8" REBAR WITH FADED ILLEGIBLE YELLOW PLASTIC CAP, WITH 2" GALV. IRON PIPE EASTERLY AS WITNESS. CORNER SET: USFS STANDARD MONUMENT, 6" ABOVE THE GROUND, AND RAISED A MOUND OF STONE ±2-FOOT DIA. BASE. PLACED FOUND MONUMENT INSIDE OF ALUMINUM POST. SET "U" CHANNEL POST WITH SIGNS ±1-FOOT WESTERLY OF CORNER.</p>	<p>540300</p>  <p>FOUND: 2-1/2" DIA. USGLO BRASS CAP MARKED AS SHOWN, ATOP A 1" DIA. GALVANIZED IRON PIPE, PROJECTING ±0.1 FEET ABOVE THE GROUND, WITH 2" GALV. IRON PIPE ±0.4 FEET EASTERLY AS WITNESS.</p>	<p>561218</p>  <p>FOUND: A 5/8" REBAR WITH BRASS TAG MARKED "PLS6497", ±1 FEET ABOVE THE GROUND. CORNER SET: USFS STANDARD MONUMENT, 3" BELOW THE GROUND. CORNER IS IN SOUTHERLY EDGE OF FAYETTE-LUTHER TRAIL (MOUND OF STONE IMPRACTICAL). PLACED FOUND MONUMENT INSIDE OF ALUMINUM POST. SET "U" CHANNEL POST WITH SIGNS ±8 FEET NORTHWESTERLY OF CORNER.</p>
<p>500266</p>  <p>FOUND: 2-1/2" DIA. USGLO BRASS CAP MARKED AS SHOWN, ATOP A 2" DIA. GALVANIZED IRON PIPE, PROJECTING ±0.1 FEET ABOVE THE GROUND, IMBEDDED WITHIN A ±6-FOOT DIA. MOUND OF STONE. MONUMENT IS ON SOUTHEASTERLY SLOPE OF SPUR RIDGE AND ±15 FEET NORTHWESTERLY OF TRAIL.</p>	<p>520320</p>  <p>FOUND: A 5/8" REBAR WITH FADED ILLEGIBLE YELLOW PLASTIC CAP ±.30 FEET ABOVE THE GROUND, BEARS N74°07'18"E 4.79 FEET FROM CORNER. REJECTED THIS SURVEY. CORNER SET: USFS STANDARD MONUMENT, 4" ABOVE THE GROUND, AND RAISED A MOUND OF STONE ±3-FOOT DIA. BASE. SET "U" CHANNEL POST WITH SIGNS ±1-FOOT SOUTHWESTERLY OF CORNER.</p>	<p>540400</p>  <p>FOUND: 2-1/2" DIA. USGLO BRASS CAP MARKED AS SHOWN, ATOP A 1" DIA. GALVANIZED IRON PIPE, FLUSH WITH THE GROUND. CORNER IS SOUTH ±0.5 FEET OF AN EAST/WEST BEARING 4-FOOT TALL BARBED WIRE FENCE LINE.</p>	<p>563217</p>  <p>FOUND: A 5/8" REBAR WITH BRASS TAG MARKED "PLS6497", ±1 FEET ABOVE THE GROUND. CORNER SET: USFS STANDARD MONUMENT, 3" ABOVE THE GROUND, AND RAISED A MOUND OF STONE ±3-FOOT DIA. BASE. PLACED FOUND MONUMENT INSIDE OF ALUMINUM POST. SET "U" CHANNEL POST WITH SIGNS ±1-FOOT NORTH OF CORNER.</p>
<p>500300</p>  <p>FOUND: 2-1/2" DIA. USGLO BRASS CAP MARKED AS SHOWN, ATOP A 2" DIA. GALVANIZED IRON PIPE, PROJECTING ±0.6 FEET ABOVE THE GROUND, IMBEDDED WITHIN A ±6-FOOT DIA. MOUND OF STONE. MONUMENT IS ON GRADUAL EASTERLY SLOPE. FOUND 1939 BEARING TREES: BT1: 38-INCH PINE, S80°E, 105.7 FEET BT2: 32-INCH PINE, S43°W, 329.9 FEET BT3: 36-INCH PINE, N84°W, 233.3 FEET</p>	<p>534240</p>  <p>CORNER SET: USFS STANDARD MONUMENT FOR A WITNESS CORNER (TRUE CORNER FALLS ON THE SOUTHERLY FACE OF LARGE BOULDER), 6" ABOVE THE GROUND, AND RAISED A MOUND OF STONE ±3-FOOT DIA. BASE. SET "U" CHANNEL POST WITH SIGNS ±1-FOOT SOUTHEASTERLY OF CORNER. WITNESS CORNER IS SOUTH 0.2 FEET OF EAST/WEST BEARING BARBED WIRE FENCE LINE.</p>	<p>551235</p>  <p>FOUND: 3-1/2" DIA. NEVADA HIGHWAY DEPT. BRASS CAP MARKED AS SHOWN, IMBEDDED IN ±1.25-FOOT DIA. CONCRETE, FLUSH WITH THE GROUND. MONUMENT IS NEAR THE WESTERLY RIGHT-OF-WAY OF FOOTHILL ROAD (SR 206).</p>	<p>567220</p>  <p>CORNER SET: USFS STANDARD MONUMENT, 4" ABOVE THE GROUND, AND RAISED A MOUND OF STONE ±2-FOOT DIA. BASE. CORNER IS ±0.8 FEET NORTHEASTERLY OF THE ACUTE ANGLE POINT OF A ±3-FOOT TALL CONCRETE RETAINING WALL WITH CHAIN LINK FENCE (RETAINING WALL/FENCE BEARS WESTERLY AND NORTHWESTERLY). SET "U" CHANNEL POST WITH SIGNS ±1-FOOT SOUTHWESTERLY OF CORNER, SAID POST BEING FLUSH WITH THE SOUTHERLY FACE OF SAID RETAINING WALL.</p>
<p>500320</p>  <p>FOUND: A 5/8" REBAR WITH FADED ILLEGIBLE YELLOW PLASTIC CAP, ±.35 FEET ABOVE THE GROUND. CORNER SET: USFS STANDARD MONUMENT, 6" ABOVE THE GROUND, AND RAISED A MOUND OF STONE ±2-FOOT DIA. BASE. PLACED FOUND MONUMENT INSIDE OF ALUMINUM POST. SET "U" CHANNEL POST WITH SIGNS ±1-FOOT SOUTHEASTERLY OF CORNER.</p>	<p>540200</p>  <p>FOUND: 2-1/2" DIA. USGLO BRASS CAP MARKED AS SHOWN, ATOP A 1" DIA. GALVANIZED IRON PIPE, PROJECTING ±0.65 FEET ABOVE THE GROUND. SET "U" CHANNEL POST WITH MONUMENT SIGN (54-9) ±1-FOOT NORTH OF CORNER. FOUND 1943 BEARING TREES: BT1: 36-INCH PINE, BEARS N66°E 38.7 FEET BT2: 34-INCH PINE, BEARS S48°W 98.7 FEET</p>	<p>551236</p>  <p>FOUND: 3-1/2" DIA. NEVADA HIGHWAY DEPT. BRASS CAP MARKED AS SHOWN, IMBEDDED IN ±1.25-FOOT DIA. CONCRETE, FLUSH WITH THE GROUND. MONUMENT IS NEAR THE EASTERLY RIGHT-OF-WAY OF FOOTHILL ROAD (SR 206).</p>	<p>568219</p>  <p>FOUND: A 5/8" REBAR WITH BRASS TAG MARKED "PLS6497", ±.4 FEET ABOVE THE GROUND. CORNER SET: USFS STANDARD MONUMENT, 2" ABOVE THE GROUND, AND RAISED A MOUND OF STONE ±3-FOOT DIA. BASE. PLACED FOUND MONUMENT INSIDE OF ALUMINUM POST. SET "U" CHANNEL POST WITH SIGNS ±1-FOOT NORTHWESTERLY OF CORNER.</p>

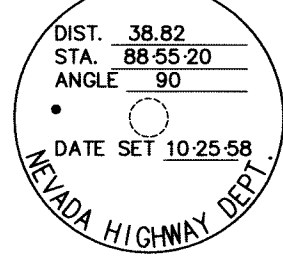

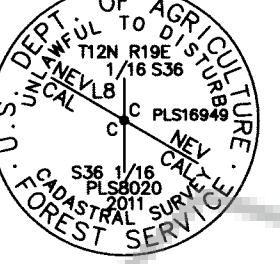
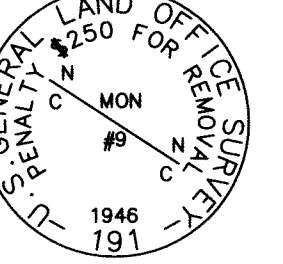
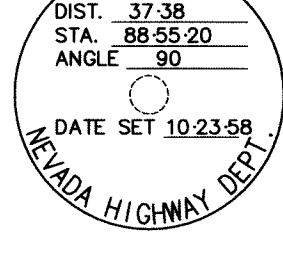



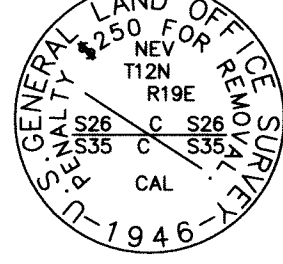

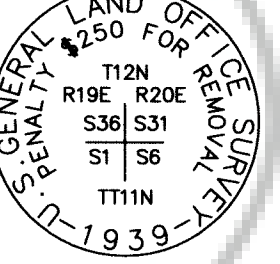
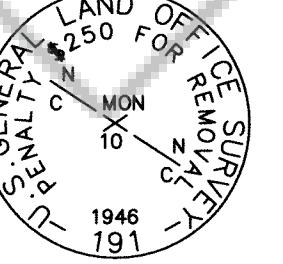



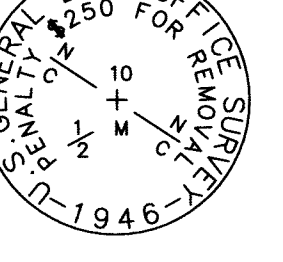
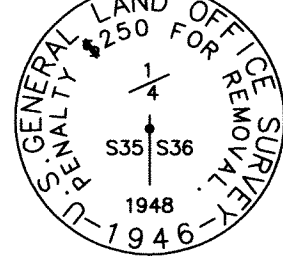

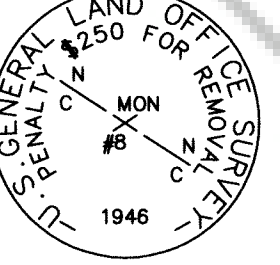
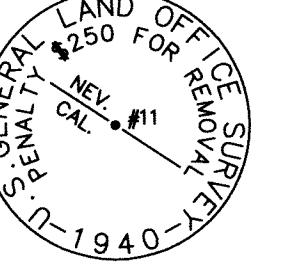

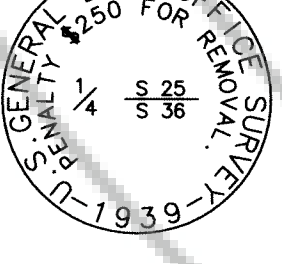


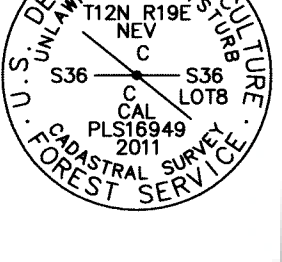
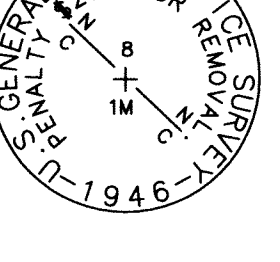



TYPICAL CORNER MONUMENT CAP MARKINGS
THIS SHOWS AN ACTUAL-SIZE DEPICTION OF THE TYPICAL USFS 3-1/4" CAP (WITH SAMPLE MARKINGS) FOR THE BOUNDARY CORNERS SET PER THIS SURVEY. THE MARKINGS AROUND THE EXTERIOR OF THE CAPS ARE THE SAME ON ALL MONUMENTS SET PER THIS SURVEY. THESE CAPS WERE SET ON A 2-1/2" DIAMETER, 30" LONG ALUMINUM POST WITH OPEN FLARED END. A PLASTIC ENCASED 1" DIAMETER MAGNET IS PLACED AT THE BOTTOM OF THE MONUMENT TO AID IN FUTURE RECOVERY. ALL MONUMENTS WERE SET WITH THE TOP OF THE CAP ORIENTED NORTH SUCH THAT IT IS RIGHT-SIDE UP TO A PERSON STANDING SOUTH OF THE MONUMENT FACING NORTH. THE ORIGINAL MONUMENT, IF ANY, WAS BURIED OR PLACED ALONGSIDE THE NEW MONUMENT. USFS PROPERTY BOUNDARY (54-2) AND LAND SURVEY MONUMENT (54-9) SIGNS WERE PLACED ON A "U" CHANNEL ALUMINUM POST ON THE PUBLIC LAND SIDE, FACING THE CORNER AT EACH MONUMENT. IN EACH OF THE MONUMENT DESCRIPTION BLOCKS IS THE GEOGRAPHIC COORDINATE DATA BASE (GCDB) POINT NUMBER, A DEPICTION OF THE CAP MARKINGS SPECIFIC TO EACH CORNER, A PARAGRAPH DESCRIBING WHAT WAS FOUND, IF ANYTHING, THE DISTANCE AND DIRECTION OF ACCESSORIES, AND ANY OTHER INFORMATION PERTINENT IN UNDERSTANDING AND FOLLOWING THIS SURVEY.



RECORD OF SURVEY		
PORTIONS OF SECTIONS 23, 26, 27, 35 & 36 TOWNSHIP 12 NORTH, RANGE 19 EAST, MOUNT DIABLO MERIDIAN		
CARSON DISTRICT	DOUGLAS COUNTY	NEVADA
 U.S. DEPARTMENT OF AGRICULTURE FOREST SERVICE - REGION 4 HUMBOLDT-TOiyabe NATIONAL FOREST 1200 FRANKLIN WAY, SPARKS, NV 89431 775.331.6444 • 775.355.5399 FAX • www.fs.fed.us/r4/hntrl/		
SURVEYED BY: HKD/SG/DP	ZONE LEAD CHECK:	DATE: FEBRUARY 2012
SURVEY DATE: 2009 TO 2011	CHECKED BY: DARROUGH	5 SHEET OF 6
DRAWN BY: HANRION	NOV21-T0120NR0190E-S26-201202-TOY	

**TOWNSHIP 12 NORTH, RANGE 19 EAST, MOUNT DIABLO MERIDIAN
PORTION OF SECTIONS 23, 26, 27, 35 & 36
CORNER DESCRIPTION INDEX (CONT)**

<p>571216</p>  <p>FOUND: 3-1/2" DIA. NEVADA HIGHWAY DEPT. BRASS CAP MARKED AS SHOWN, IMBEDDED IN ±1.25-FOOT DIA. CONCRETE, FLUSH WITH THE GROUND. MONUMENT IS NEAR THE WESTERLY RIGHT-OF-WAY OF FOOTHILL ROAD (SR 206).</p>	<p>600240</p>  <p>FOUND: 2-1/2" DIA. USGLO BRASS CAP MARKED AS SHOWN, ATOP A 1" DIA. IRON POST, IMBEDDED IN ±1-FOOT DIA. CONCRETE FLUSH WITH THE GROUND.</p>	<p>660124</p>  <p>FOUND: A 5/8" REBAR WITH YELLOW PLASTIC CAP MARKED "PLS16899", ±0.15 FEET ABOVE THE GROUND. CORNER SET: USFS STANDARD MONUMENT, 6" ABOVE THE GROUND, IMBEDDED IN THE CORNER OF ±6-INCH HIGH LOOSE ROCK WALL. PLACED FOUND MONUMENT INSIDE OF ALUMINUM POST. SET "U" CHANNEL POST WITH SIGNS ±1-FOOT NORTHWESTERLY OF CORNER.</p>	<p>711330</p>  <p>FOUND: 3-1/2" DIA. USGLO BRASS CAP MARKED AS SHOWN, ATOP A 2-5/8" DIA. IRON PIPE, PROJECTING ±1.35 FEET ABOVE THE GROUND, NEAR A LINE OF LANDSCAPING AND TREES BEARING NORTHWESTERLY AND SOUTHEASTERLY.</p>
<p>572217</p>  <p>FOUND: 3-1/2" DIA. NEVADA HIGHWAY DEPT. BRASS CAP MARKED AS SHOWN, IMBEDDED IN ±1.25-FOOT DIA. CONCRETE, FLUSH WITH THE GROUND. MONUMENT IS NEAR THE EASTERLY RIGHT-OF-WAY OF FOOTHILL ROAD (SR 206).</p>	<p>600300</p>  <p>FOUND: 2-1/2" DIA. USGLO BRASS CAP MARKED AS SHOWN, ATOP A 2" DIA. GALVANIZED IRON PIPE, PROJECTING ±0.2 FEET ABOVE THE GROUND.</p>	<p>660140</p>  <p>FOUND: A 1/2" GALVANIZED IRON PIPE MARKED "RE445", ±0.4 FEET ABOVE THE GROUND. CORNER SET: USFS STANDARD MONUMENT, 6" ABOVE THE GROUND, IMBEDDED IN THE CORNER OF ±6-INCH HIGH LOOSE ROCK WALL. PLACED FOUND MONUMENT INSIDE OF ALUMINUM POST. SET "U" CHANNEL POST WITH SIGNS ±1-FOOT SOUTHWESTERLY OF CORNER. CORNER IS ±0.1 FEET SOUTH OF 6-FOOT HIGH WIRE MESH FENCE BEARING EAST AND WEST.</p>	<p>711340</p>  <p>FOUND: 2-1/2" DIA. USGLO BRASS CAP MARKED AS SHOWN, ATOP A 1" DIA. IRON PIPE, PROJECTING ±0.7 FEET ABOVE THE GROUND, IMBEDDED IN A ±3-FOOT DIA. MOUND OF STONE. SET 5-FT. CARSONITE POST WITH LAND SURVEY MONUMENT DECAL P71-10 ALONG MONUMENT.</p>
<p>576200</p>  <p>FOUND: 2-1/2" DIA. USGLO BRASS CAP MARKED AS SHOWN, ATOP A 2" DIA. IRON PIPE, PROJECTING ±0.4 FEET ABOVE THE GROUND, IMBEDDED IN A ±3-FOOT DIA. MOUND OF STONE.</p>	<p>600340</p>  <p>FOUND: 2-1/2" DIA. USGLO BRASS CAP MARKED AS SHOWN, ATOP A 1" DIA. IRON POST, FLUSH WITH THE GROUND IN A PASTURE.</p>	<p>700100</p>  <p>FOUND: 3-1/2" DIA. USGLO BRASS CAP MARKED AS SHOWN, ATOP A 2-3/4" DIA. IRON PIPE, PROJECTING ±0.25 FEET ABOVE THE GROUND, IMBEDDED IN A MOUND OF STONE ±6-FOOT DIA. BASE. A 10-INCH DIA. BY 5' HIGH WOOD FENCE CORNER BEARS ±5 FEET NORTHEASTERLY, FROM WHICH BARBED WIRE FENCES BEAR EASTERLY, WESTERLY, AND SOUTHERLY.</p>	<p>711350</p>  <p>FOUND: 3-1/2" DIA. USGLO BRASS CAP MARKED AS SHOWN, ATOP A 2-3/4" DIA. IRON PIPE, PROJECTING ±3 FEET ABOVE THE GROUND, IMBEDDED IN A ±7-FOOT BASE BY ±3-FOOT TALL MOUND OF STONE. FOUND 1946 BEARING OBJECT: BX01: 4" SCRIBED "+" IN 24" BY 36" IMBEDDED BLACK GRANITE STONE, BEARS N10°21'E, 8.74 FEET</p>
<p>600100</p>  <p>FOUND: 2-1/2" DIA. USGLO BRASS CAP MARKED AS SHOWN, ATOP A 2" DIA. IRON PIPE, PROJECTING ±0.3 FEET ABOVE THE GROUND, IMBEDDED IN A ±3-FOOT BY ±5-FOOT MOUND OF STONE. CORNER LOCATED ON SOUTHEASTERLY FACE OF SMALL RIDGE. FOUND 1943 BEARING TREES: BT1: 32-INCH PINE, S87E, ±25 FEET; BT2: 30-INCH PINE, S19°W, ±31 FEET; BT3: DEAD/DOWN PINE, N50°W, ±50 FEET</p>	<p>600400</p>  <p>FOUND: 2-1/2" DIA. USGLO BRASS CAP MARKED AS SHOWN, ATOP A 2" DIA. GALVANIZED IRON PIPE, FLUSH WITH THE GROUND IN A PASTURE.</p>	<p>700140</p>  <p>FOUND: 2-1/2" DIA. USGLO BRASS CAP MARKED AS SHOWN, ATOP A 1" DIA. GALVANIZED IRON PIPE, PROJECTING ±0.35 FEET ABOVE THE GROUND, BENT AND LEANING TO THE SOUTHEAST. CORNER IS ±0.5 FEET NORTH OF A 4-FOOT HIGH BEARING BARBED WIRE FENCE.</p>	<p>711360</p>  <p>FOUND: 2-1/2" DIA. USGLO BRASS CAP MARKED AS SHOWN, ATOP A 1" DIA. IRON PIPE, PROJECTING ±0.4 FEET ABOVE THE GROUND, IMBEDDED IN A 2-FOOT MOUND OF STONE.</p>
<p>600140</p>  <p>FOUND: 2-1/2" DIA. USGLO BRASS CAP MARKED AS SHOWN, ATOP A 1" DIA. IRON POST, FLUSH WITH THE GROUND. RAISED A MOUND OF STONE ±3-FOOT DIA. BASE. SET "U" CHANNEL POST WITH SIGN (54-9) ±1-FOOT WESTERLY OF CORNER. FOUND 1943 BEARING OBJECTS: BX01: 4" SCRIBED "+" IN BOULDER, BEARS S56°E, 41.8'; BX02: 4" SCRIBED "+" IN BOULDER, BEARS N28°W, 48.4'</p>	<p>640100</p>  <p>FOUND: 2-1/2" DIA. USGLO BRASS CAP MARKED AS SHOWN, ATOP A 1" DIA. GALVANIZED IRON PIPE, PROJECTING ±0.5 FEET ABOVE THE GROUND, IMBEDDED IN A ±4-FOOT BY ±5-FOOT MOUND OF STONE. CORNER IS WITNESSED BY A 4-INCH SQUARE WOOD POST WITH ILLEGIBLE SIGNS, BEARS ±3 FEET EASTERLY.</p>	<p>711300</p>  <p>FOUND: 3-1/4" DIA. USGLO COPPER CAP MARKED AS SHOWN, ATOP A 2-3/4" DIA. IRON PIPE, PROJECTING ±0.75 FEET ABOVE THE GROUND, IMBEDDED IN DECOMPOSED GRANITE.</p>	<p>711370</p>  <p>FOUND: 3-1/2" DIA. USGLO BRASS CAP MARKED AS SHOWN, SET FLUSH IN THE TOP OF A SQUARE TAPERED GRANITE PEDESTAL (8-INCHES SQUARE AT TOP AND 12-INCHES SQUARE AT GROUND), PEDESTAL PROJECTING ±2.5 FEET ABOVE THE GROUND.</p>
<p>600176</p>  <p>CORNER SET: USFS STANDARD MONUMENT, 4" ABOVE THE GROUND, AND RAISED A MOUND OF STONE ±3-FOOT DIA. BASE. ±1-FOOT NORTHERLY OF CORNER, SET A 3/4" IRON ROD PROJECTING 1-FOOT ABOVE THE GROUND WITH A 4-FOOT WOOD LATHE ALONGSIDE.</p>	<p>640200</p>  <p>FOUND: 2-1/2" DIA. USGLO BRASS CAP MARKED AS SHOWN, ATOP A 1" DIA. IRON POST, PROJECTING ±0.2 FEET ABOVE THE GROUND.</p>	<p>711310</p>  <p>FOUND: 2-1/2" DIA. USGLO BRASS CAP MARKED AS SHOWN, ATOP A 1" DIA. GALVANIZED IRON PIPE, PROJECTING ±0.5 FEET ABOVE THE GROUND, IMBEDDED WITHIN A ±3-FOOT DIA. MOUND OF STONE. SET "U" CHANNEL POST WITH SIGNS ±1-FOOT NORTHEASTERLY OF CORNER.</p>	
<p>600200</p>  <p>FOUND: 2-1/2" DIA. USGLO BRASS CAP MARKED AS SHOWN, ATOP A 2" DIA. GALVANIZED IRON PIPE, PROJECTING ±1-FOOT ABOVE THE GROUND, IMBEDDED IN A ±3-FOOT BY ±4-FOOT MOUND OF STONE.</p>	<p>644140</p>  <p>FOUND: A 5/8" REBAR WITH YELLOW PLASTIC CAP MARKED "PLS1686", ±0.1 FEET ABOVE THE GROUND. CORNER SET: USFS STANDARD MONUMENT, 6" ABOVE THE GROUND, AND RAISED A MOUND OF STONE ±3-FOOT DIA. BASE. PLACED FOUND MONUMENT INSIDE OF ALUMINUM POST. SET "U" CHANNEL POST WITH SIGNS ±1-FOOT SOUTHEASTERLY OF CORNER. CORNER IS ±1-FOOT SOUTHWESTERLY OF A FENCE CORNER; 6-FOOT TALL WIRE MESH FENCES BEAR NORTHWESTERLY AND EASTERLY.</p>	<p>711320</p>  <p>FOUND: 2-1/2" DIA. USGLO BRASS CAP MARKED AS SHOWN, ATOP A 2" DIA. GALVANIZED IRON PIPE, PROJECTING ±0.6 FEET ABOVE THE GROUND.</p>	



RECORD OF SURVEY		
PORTIONS OF SECTIONS 23, 26, 27, 35 & 36 TOWNSHIP 12 NORTH, RANGE 19 EAST, MOUNT DIABLO MERIDIAN		
CARSON DISTRICT	DOUGLAS COUNTY	NEVADA
U.S. DEPARTMENT OF AGRICULTURE FOREST SERVICE - REGION 4 HUMBOLDT - TOiyABE NATIONAL FOREST 1200 FRANKLIN WAY, SPARKS, NV 89431 775.331.6444 • 775.355.5399 FAX • www.fs.fed.us/r4/hnrl/		
SURVEYED BY: HKD/SG/DP	ZONE LEAD CHECK:	DATE: FEBRUARY 2012
SURVEY DATE: 2009 TO 2011		
DRAWN BY: HANRION	CHECKED BY: DARROUGH	6 SHEET OF 6
NV21-T0120NR0190E-S26-201202-TOY		