

DOC # 803646
06/08/2012 11:52AM Deputy: PK
OFFICIAL RECORD
Requested By:
Stewart Title Vacation Own
Douglas County - NV
Karen Ellison - Recorder
Page: 1 of 3 Fee: \$16.00
BK-612 PG-1635 RPTT: 0.00



A Portion Of APN: 1319-30-721-015

When Recorded Mail to:

Him-Chung Leung & Joo Kim Leung

P.O. Box 3524

Santa Clara, CA 95055

#31-094-19-01 / 20125811

SPECIAL POWER OF ATTORNEY

KNOW ALL MEN BY THESE PRESENTS: That the undersigned,

Him Chung Leung and Joo-Kim Leung, of Santa Clara, California, does hereby appoint
(County) (State)

Resort Realty, LLC., a Nevada Limited Liability Company of Douglas County, Stateline,
Nevada, our true and lawful attorney-in-fact for the sale of our timeshare interest in Douglas County,
Nevada at THE RIDGE TAHOE, more particularly described as follows:

See Exhibit "A" attached hereto and incorporated herein by this reference. (The
"Timeshares").

Giving and granting to our said attorney-in-fact full power to execute in our names,
a Purchase Agreement and Deposit Receipt, Grant Bargain and Sales Deed and any other customary
or required documents, binding us to transfer of the Timeshare, as fully to all intents and purposes
as the undersigned might or could do if they were personally present, hereby ratifying and confirming
all that our said attorney-in-fact shall lawfully do, or cause to be done, by virtue of these presents.
Said attorney-in-fact is authorized to execute a deed on our behalf.

WITNESS OUR HANDS this 12th day of July 2011, 2011.

The undersigned hereby affirms that this document submitted for recording does not contain the social security number of any person or persons. (Per NRS 239B.030)

HIM CHUNG LEUNG

JOO-KIM LEUNG



CALIFORNIA ALL-PURPOSE ACKNOWLEDGMENT

State of California

County of Santa Clara }

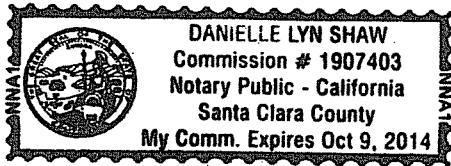
On 12 July 2011 before me, Danielle Lyn Shaw, Notary Public
Date Here Insert Name and Title of the Officer

personally appeared Him Chung Leung, JOO Kim Leung
Name(s) of Signer(s)

who proved to me on the basis of satisfactory evidence to be the person(s) whose name(s) is/are subscribed to the within instrument and acknowledged to me that he/she/they executed the same in his/her/their authorized capacity(ies), and that by his/her/their signature(s) on the instrument the person(s), or the entity upon behalf of which the person(s) acted, executed the instrument.

I certify under PENALTY OF PERJURY under the laws of the State of California that the foregoing paragraph is true and correct.

WITNESS my hand and official seal.



Signature [Signature]
Signature of Notary Public

Place Notary Seal Above

OPTIONAL

Though the information below is not required by law, it may prove valuable to persons relying on the document and could prevent fraudulent removal and reattachment of this form to another document.

Description of Attached Document

Title or Type of Document: Special power of Attorney


Document Date: _____ Number of Pages: _____

Signer(s) Other Than Named Above: _____

Capacity(ies) Claimed by Signer(s)

Signer's Name: _____


- Individual
- Corporate Officer — Title(s): _____
- Partner — Limited General
- Attorney in Fact
- Trustee
- Guardian or Conservator
- Other: _____



Signer Is Representing: _____

Signer's Name: _____

- Individual
- Corporate Officer — Title(s): _____
- Partner — Limited General
- Attorney in Fact
- Trustee
- Guardian or Conservator
- Other: _____



Signer Is Representing: _____



EXHIBIT "A"

(31)

An undivided 1/51st interest as tenants in common in and to that certain real property and improvements as follows: (A) An undivided 1/20th interest in and to Lot 31 as shown on Tahoe Village Unit No. 3 - 13th Amended Map, recorded December 31, 1991, as Document No. 268097, re-recorded as Document No. 269053, Official Records of Douglas County, State of Nevada, excepting therefrom Units 081 through 100 (inclusive) as shown on Tahoe Village Unit No. 3, Fifth Amended Map, recorded October 29, 1981, as Document No. 61612, as corrected by Certificate of Amendment recorded November 23, 1981, as Document No. 62661; and (B) Unit No. 094 as shown and defined on said last mentioned map as corrected by said Certificate of Amendment; together with those easements appurtenant thereto and such easements described in the Fourth Amended and Restated Declaration of Time Share Covenants, Conditions and Restrictions for The Ridge Tahoe recorded February 14, 1984, as Document No. 096758, as amended, and in the Declaration of Annexation of The Ridge Tahoe Phase II recorded February 14, 1984, as Document No. 096759, as amended by document recorded October 15, 1990, as Document No. 236690, and as described in the Recitation of Easements Affecting the Ridge Tahoe recorded February 24, 1992, as Document No. 271619, and subject to said Declarations; with the exclusive right to use said interest in Lots 31, 32 or 33 only, for one week each year in the Swing "Season" as defined in and in accordance with said Declarations.

A Portion of APN: 1319-30-721-015