



APN: 1420-35-201-012
Recording Requested by and
Mail Tax statements to:

Paul Carrion
Pamela Carrion
2743 Henning Ln.
Minden, NV 89423

QUITCLAIM DEED

PAUL R. CARRION and PAMELA E. CARRION, Husband and Wife, as joint tenants, for no consideration, hereby quitclaim all right, title and interest to PAUL R. CARRION and PAMELA E. CARRION, as Trustees of The CARRION Family Trust, dated June 19, 2012, as to their interest in the following described real property in the County of Douglas, State of Nevada:


See Attached Exhibit A

TOGETHER with the tenements, hereditaments and appurtenances thereunto belonging or appertaining, and the reversion and reversions, remainder and remainders, rents, issues and profits thereof.

Dated June 19, 2012.



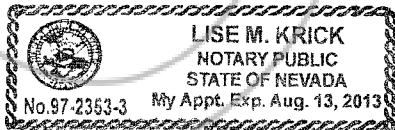
PAUL R. CARRION




PAMELA E. CARRION

STATE OF NEVADA)
 :SS
CARSON CITY)

On June 19, 2012, PAUL R. CARRION and PAMELA E. CARRION, appeared before me, a Notary Public, personally known or proven to me to be the persons whose names are subscribed to the above instrument, who acknowledged that they executed the instrument for the purposes therein contained.





Notary Public



APN: 1420-35-201-012

LEGAL DESCRIPTION

Per NRS 111.312, the legal description previously appeared in Deed #167650 recorded on December 1, 1987, in the Douglas County Records as follows:

Commencing at the Northwest corner of the Southwest $\frac{1}{4}$ of the Northwest $\frac{1}{4}$ of Section 35, Township 14 North, Range 20 East, M.D.B.&M.; thence North $89^{\circ} 57'$ East on the North line of said Southwest $\frac{1}{4}$ of the Northwest $\frac{1}{4}$ a distance of 683.60 feet to a point; thence South $0^{\circ} 05'$ East and parallel to the West line of said Section 35 a distance of 204.00 feet to the True Point of Beginning; thence North $89^{\circ} 57'$ East and parallel to said North line of the Southwest $\frac{1}{4}$ of the Northwest $\frac{1}{4}$ a distance of 213.59 feet to a point; thence South $0^{\circ} 05'$ East and parallel to the West line of said Section 35 a distance of 204.00 feet to a point; thence South $89^{\circ} 57'$ West and parallel to the said North line of the Southwest $\frac{1}{4}$ of the Northwest $\frac{1}{4}$ a distance of 213.59 feet to a point; thence North $0^{\circ} 05'$ West and parallel to the said West line of Section 35, a distance of 204.00 feet to the True Point of Beginning.