

A.P.N. #	A ptn of 1319-30-724-015
R.P.T.T.	\$ 5.85
Escrow No.	20126028- TS/AH
Title No.	None
Recording Requested By:	
Stewart Vacation Ownership	
Mail Tax Statements To:	
Ridge Tahoe P.O.A. P.O. Box 5790 Stateline, NV 89449	
When Recorded Mail To:	
John D. Sertic and Marcia Ann Sertic 5343 Wadsworth Way Sacramento, CA 95835	

DOC # 806757
07/31/2012 11:04AM Deputy: AR
OFFICIAL RECORD
Requested By:
Stewart Title Vacation Ownr
Douglas County - NV
Karen Ellison - Recorder
Page: 1 of 2 Fee: \$15.00
BK-712 PG-7787 RPTT: 5.85



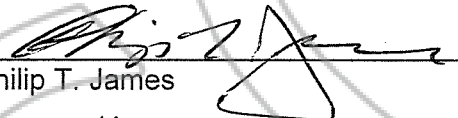
GRANT, BARGAIN, SALE DEED


THIS INDENTURE WITNESSETH: That **PHILIP T. JAMES** and **MARIE T. JAMES**, husband and wife for valuable consideration, the receipt of which is hereby acknowledged, does hereby Grant, Bargain Sell and Convey to **JOHN D. SERTIC** and **MARCIA ANN SERTIC**, Trustees of **THE SERTIC FAMILY TRUST**, dated November 11, 2003 and to the heirs and assigns of such Grantee forever, all that real property situated in the unincorporated area County of Douglas, State of Nevada, bounded and described as follows:

The Ridge Tahoe, Tower Building, Swing Season, Account #3401447A, Stateline, NV 89449 See Exhibit "A" attached hereto and by this reference made a part hereof.

Together with all and singular the tenements, hereditaments and appurtenances thereunto belonging or in anywise appertaining, and any reversions, remainders, rents, issues or profits thereof.

Dated: 7-24-12


Philip T. James


Marie T. James

State of Virginia }
County of Prince William } ss.

This instrument was acknowledged before me on 24th day of July 2012 (date)
by: Philip T. James, Marie T. James

Signature: Delores M. Reid, # 7033954, exp. Aug. 31, 2014
Notary Public






EXHIBIT "A"

(34)

An undivided 1/51st interest as tenants in common in and to that certain real property and improvements as follows: (A) An undivided 1/38th interest in and to Lot 34 as shown on Tahoe Village Unit No. 3 - 13th Amended Map, recorded December 31, 1991, as Document No. 268097, re-recorded as Document No. 269053, Official Records of Douglas County, State of Nevada, excepting therefrom Units 001 through 038 (inclusive) as shown on that certain Condominium Plan recorded June 22, 1987, as Document No. 156903; and (B) Unit No. 014 as shown and defined on said Condominium Plan; together with those easements appurtenant thereto and such easements described in the Fourth Amended and Restated Declaration of Time Share Covenants, Conditions and Restrictions for The Ridge Tahoe recorded February 14, 1984, as Document No. 096758, as amended, and in the Declaration of Annexation of The Ridge Tahoe recorded August 21, 1984, as Document No. 097150, as amended, by Documents recorded October 15, 1990, June 22, 1987 and November 10, 1987 as Document Nos. 236691, 156904 and 166130, and as described in the Recitation of Easements Affecting the Ridge Tahoe recorded February 24, 1992, as Document No. 271619, and subject to said Declarations; with the exclusive right to use said interest in the same unit type conveyed, in Lot 34 only, for one week each year in the Swing "Season" as defined in and in accordance with said Declarations.

A Portion of APN: 1319-30-724-015

This document is recorded as an
ACCOMMODATION ONLY and without liability
for the consideration therefore, or as to the
validity or sufficiency of said instrument, or
for the effect of such recording on the title of
the property involved.