

476.00 Dorn
116.00 DC
592.00

When recorded, mail to:

Bensing and Associates, Inc.
✓ P.O. Box 805
Franktown, Colorado 80116-0805

DOC # 0806970
08/03/2012 01:51 PM Deputy: KE
OFFICIAL RECORD
Requested By:
BENSING & ASSOCIATES INC

Douglas County - NV
Karen Ellison - Recorder
Page: 1 Of 5 Fee: 592.00
BK-0812 PG- 0760 RPTT: 0.00



The undersigned hereby affirms that there are no social security numbers on this document

This Space Reserved For Recording

**MINING CLAIM MAINTENANCE FEE FILING
AND NOTICE OF INTENT TO HOLD MINING CLAIMS**

The undersigned, as agent for the owner or the owners of the mining claims listed on Exhibit A, attached hereto and made a part hereof, who being duly sworn certifies that:


The mining claims have been filed with the Bureau of Land Management and recorded in the respective County Clerk and Recorders Office and are currently in good standing.

The owner intends to maintain and hold the claims listed on Exhibit A as is provided for by law and is filing this Notice of Intention to Hold for the Assessment Year 2012.

With this filing to the Bureau of Land Management, I submit the mining claim maintenance fee for the Assessment Year ending September 1, 2013, in the amount of one hundred forty dollars (\$140.00) for each of the claims listed on Exhibits A8 and A9. 56 Claims are listed on the attached for a total remittance of \$7,840.00.

The owner of the claims is: MIM (USA) Inc.
1 East Liberty Street, Suite 424
Reno, Nevada 89504

This Affidavit is made this 1st day of August, 2012.


By: 
Jerome J. Bensing, Agent for
MIM (USA) Inc.



STATE OF COLORADO)
)
COUNTY OF DOUGLAS)

The foregoing instrument was acknowledged before me this 1st day of August, 2012, by Jerome J. Bensing as Agent for MIM (USA), Inc.

Witness my hand and official seal.


Notary Public

My Commission expires: July 6, 2015




EXHIBIT A-8
Owner: MIM (USA), Inc.
Buckskin North Project
Page 1 of 2

40 unpatented lode claims situated in
Sections 7, 8, 17 and 18, Township 13 North, Range 24 East, MDM
Douglas County, Nevada

Claim Name	Douglas County Document No.	BLM Serial No.
BN 1	688824	NMC 938421
BN 2	688825	NMC 938422
BN 3	688826	NMC 938423
BN 4	688827	NMC 938424
BN 5	688828	NMC 938425
BN 6	688829	NMC 938426
BN 7	688830	NMC 938427
BN 8	688831	NMC 938428
BN 9	688832	NMC 938429
BN 10	688833	NMC 938430
BN 11A	802327	NMC 107118
BN 12A	802328	NMC 107119
BN 13A	802329	NMC 107120
BN 14A	802330	NMC 107121
BN 15A	802331	NMC 107122
BN 16	688839	NMC 938436
BN 17	688840	NMC 938437
BN 18	688841	NMC 938438
BN 19	688842	NMC 938439
BN 20	688843	NMC 938440
BN 21	688844	NMC 938441
BN 22	688845	NMC 938442
BN 23	688846	NMC 938443
BN 24	688847	NMC 938444
BN 25	688848	NMC 938445
BN 26	688849	NMC 938446
BN 27	688850	NMC 938447
BN 28	688851	NMC 938448
BN 29	688852	NMC 938449
BN 30	688853	NMC 938450
BN 31	688854	NMC 938451
BN 32	688855	NMC 938452
BN 33	802332	NMC 1071123
BN 34	802333	NMC 1071124
BN 35	802334	NMC 1071125
BN 37	802335	NMC 1071127
BN 39	802336	NMC 1071129

EXHIBIT A-8
Owner: MIM (USA), Inc.
Buckskin North Project
Page 2 of 2

BN 41
BN 43
BN 45

802337
802338
802339

NMC 1071131
NMC 1071133
NMC 1071135

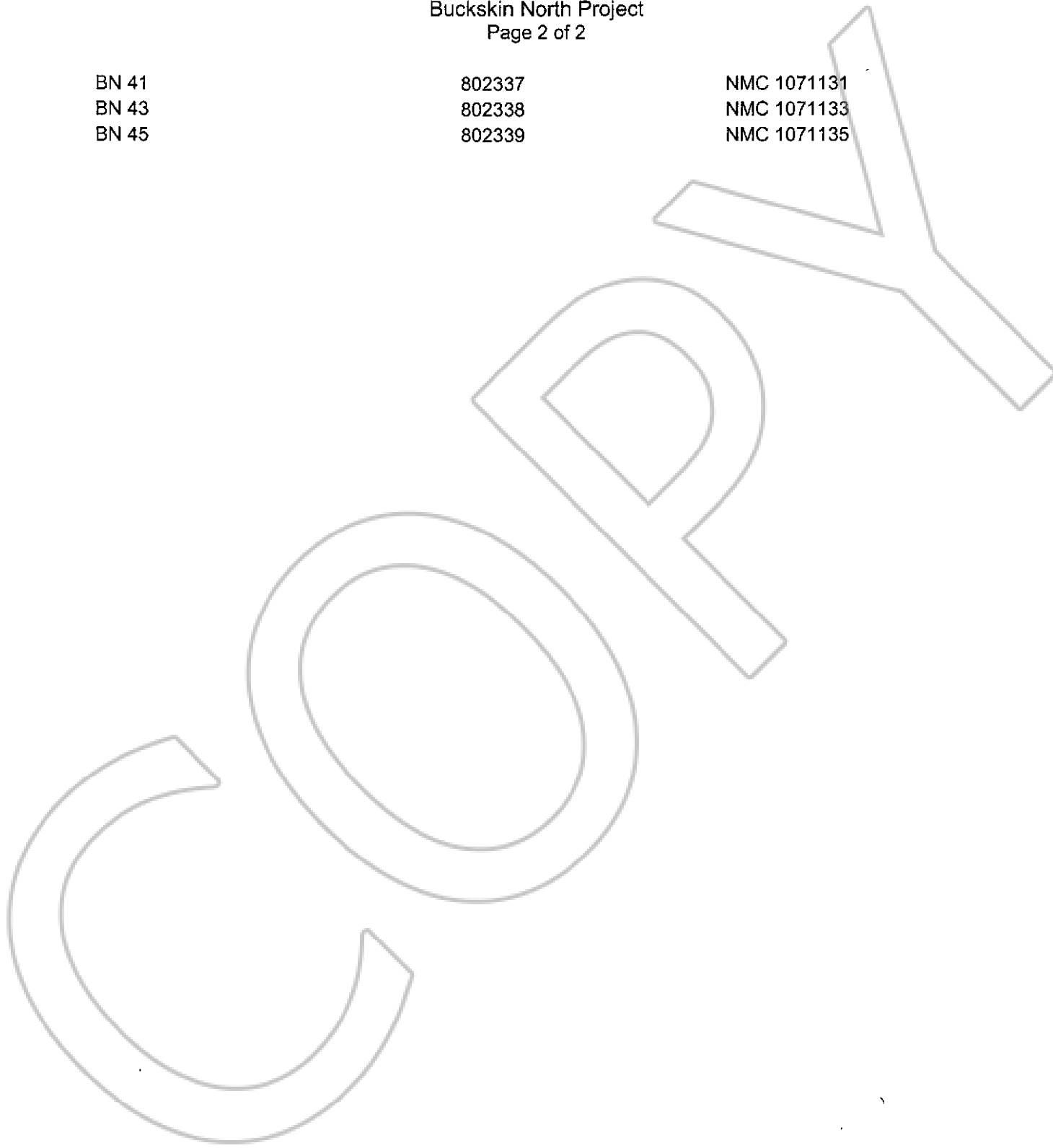


EXHIBIT A-9
Owner: MIM (USA), Inc.
Minnesota Project
Page 1 of 1

16 unpatented lode claims in
Sections 19, 20 and 30, Township 14 North, Range 24 East, MDM
Douglas County, Nevada

<u>Claim Name</u>	<u>Douglas County Document No.</u>	<u>BLM Serial No.</u>
MM 1	708460	NMC 963686
MM 2	708461	NMC 963687
MM 3	708462	NMC 963688
MM 4	708463	NMC 963689
MM 5	708464	NMC 963690
MM 6	708465	NMC 963691
MM 7	708466	NMC 963692
MM 8	708467	NMC 963693
MM 9	708468	NMC 963694
MM 10	708469	NMC 963695
MM 11	708470	NMC 963696
MM 12	708471	NMC 963697
MM 13	708472	NMC 963698
MM 14	708473	NMC 963699
MM 15	708474	NMC 963700
MM 16	708475	NMC 963701