

A portion of APN: 1319-30-519-017
 RPTT \$ 1.95 / #50-017-21-02 / 20126678

DOC # 810030
 10/01/2012 09:54AM Deputy: PK
OFFICIAL RECORD
 Requested By:
 Stewart Title Vacation Ownr
 Douglas County - NV
 Karen Ellison - Recorder
 Page: 1 of 2 Fee: \$15.00
 BK-1012 PG-74 RPTT: 1.95

GRANT, BARGAIN, SALE DEED



THIS INDENTURE, made **November 15, 2011** between Christopher M. Harrington an unmarried man Grantor, and **Resorts West Vacation Club**, a Nevada nonprofit corporation Grantee;

WITNESSETH:


That Grantor, in consideration for the sum of \$10.00, lawful money of the United States of America and other good and valuable consideration, paid to Grantor by Grantee; the receipt whereof is hereby acknowledged, does by these presents, grant bargain and sell unto the Grantee and Grantee's heirs and assigns, all that certain property located and situated in Douglas County, State of Nevada, more particularly described on (Exhibit "A") the Proper legal description will be attached by the escrow company, Stewart Title of Douglas County and incorporated herein by this reference;

TOGETHER with the tenements, hereditament and appurtenances there unto belonging or appertaining and the reversion and reversions, remainder and remainders, rents, issues and profits thereof;


TO HAVE AND TO HOLD all and singular the premises, together with appurtenances, unto the said Grantee and Grantee's assigns forever.

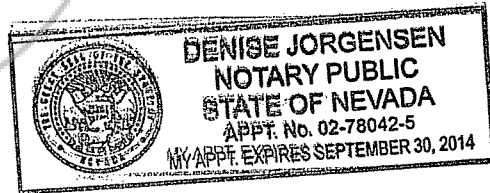
IN WITNESS WHEREOF, the Grantor has executed this conveyance the day and year first above written.

STATE OF Nevada)
) SS
 COUNTY OF Douglas)

Grantor:

 Christopher M. Harrington

This instrument was acknowledged before me on 9/17/12 by Christopher M. Harrington


 Notary Public



WHEN RECORDED MAIL TO
 Resorts West Vacation Club
 P.O. Box 5790
 Stateline, NV 89449

MAIL TAX STATEMENTS TO:
 Ridge Tahoe Property Owner's Association
 P.O. Box 5790
 Stateline, NV 89449



EXHIBIT "A"

(50)

A timeshare estate comprised of:

Parcel 1: An undivided 1/51st interest in and to that certain condominium described as follows:

- (A) An undivided 1/24th interest as tenants in common, in and to the Common Area of Lot 50, Tahoe Village Unit No. 1, as designated on the Seventh Amended Map of Tahoe Village Unit No. 1, recorded on April 14, 1982, as Document No. 66828, Official Records of Douglas County, State of Nevada, and as said Common Area is shown on Record of Survey of Boundary Line Adjustment map recorded March 4, 1985, in Book 385, Page 160, of Official Records of Douglas County, Nevada, as Document No. 114254.**
- (B) Unit No. 017 as shown and defined on said Seventh Amended Map of Tahoe Village, Unit No. 1.**

Parcel 2: a non-exclusive easement for ingress and egress and for use and enjoyment and incidental purposes over and on and through the Common Areas of Tahoe Village Unit No. 1, as set forth on said Ninth Amended Map of Tahoe Village, Unit No. 1, recorded on September 21, 1990, in Book 990, at Page 2906, as Document No. 235007, Official Records of Douglas County, State of Nevada.

Parcel 3: the exclusive right to use said condominium unit and the non-exclusive right to use the real property referred to in subparagraph (a) of Parcel 1, and Parcel 2 above during one "use week" within the "Spring/Fall use season" as said quoted terms are defined in the Declaration of Covenants, Conditions and Restrictions, recorded on December 21, 1984, in Book 1284, Page 1993, as Document No. 111558 of said Official Records, and Amended by instrument recorded March 13, 1985, in Book 385, Page 961, of Official Records, as Document No. 114670. The above described exclusive and non-exclusive rights may be applied to any available unit in the project during said "use week" in said above mentioned "use season".

A Portion of APN: 1319-30-519-017